Plum Creek (Wm. Fuerst Dt.) #568

Village of Kalida
Maintenance Clean Out
QUOTE FOR MAINTENANCE

I wish to submit the following quote for furnishing of all labor, materials and equipment to complete the cleaning of **Plum Creek (Wm. Fuerst Ditch) #568.** This project will be completed under the County Maintenance Program.

The work will include:

Item # 1 – Cleanout the open ditch bottom and reslope banks to the x-section sheets attached to quote. Clean all culverts and bridges. Reshape & seed all disturbed areas along and on top of the ditch bank as needed due to construction.
(Estimated amount of 2100 cu. yds. of material)

1,508 Feet of excavation @ $_____/ft. =$_____

Item # 2 – Haul all excavated spoil from the entire working area. Spoil to be hauled to the location attached to the quote sheet. (Equipment & Labor)
Note – Keep any spilled material from hauling clear of the roadway at the end of each day working.
(Apprx. 10 Mile Round Trip)
Hauling of all material – Lump Sum =$_____

Item # 3 – Clearing consisting of grubbing trees, brush, stumps and rubbish from both banks. Pile for landowners disposal. (Equipment & Labor)

Clearing & Piling Brush – Lump Sum =$_____

Item # 4 – Removal and disposal of a concrete dam located between the park & school properties at the lower end of the project. (Equipment & Labor)

Remove & dispose concrete dam – LUMP SUM =$_____

TOTAL QUOTE =$_____

CONTRACTORS SIGNATURE:_____

ADDRESS:_____ **DATE:**_____

_____ **PHONE:**_____

The completion date for this project is May 31st, 2016.

Please submit your quote to the Putnam County Engineer, 245 E Main St., Ottawa, Ohio 45875 in a sealed envelope marked **"Quote on Plum Creek (Wm. Fuerst Ditch) #568 Maintenance Clean Out"** by **11:00 am** on **March 16th, 2016.** No bid bond or deposit required.

Note –
After the County Engineer awards the lowest and best quote, a contract will need signed in the Engineer's Office before construction is started. Once signed, construction may begin.

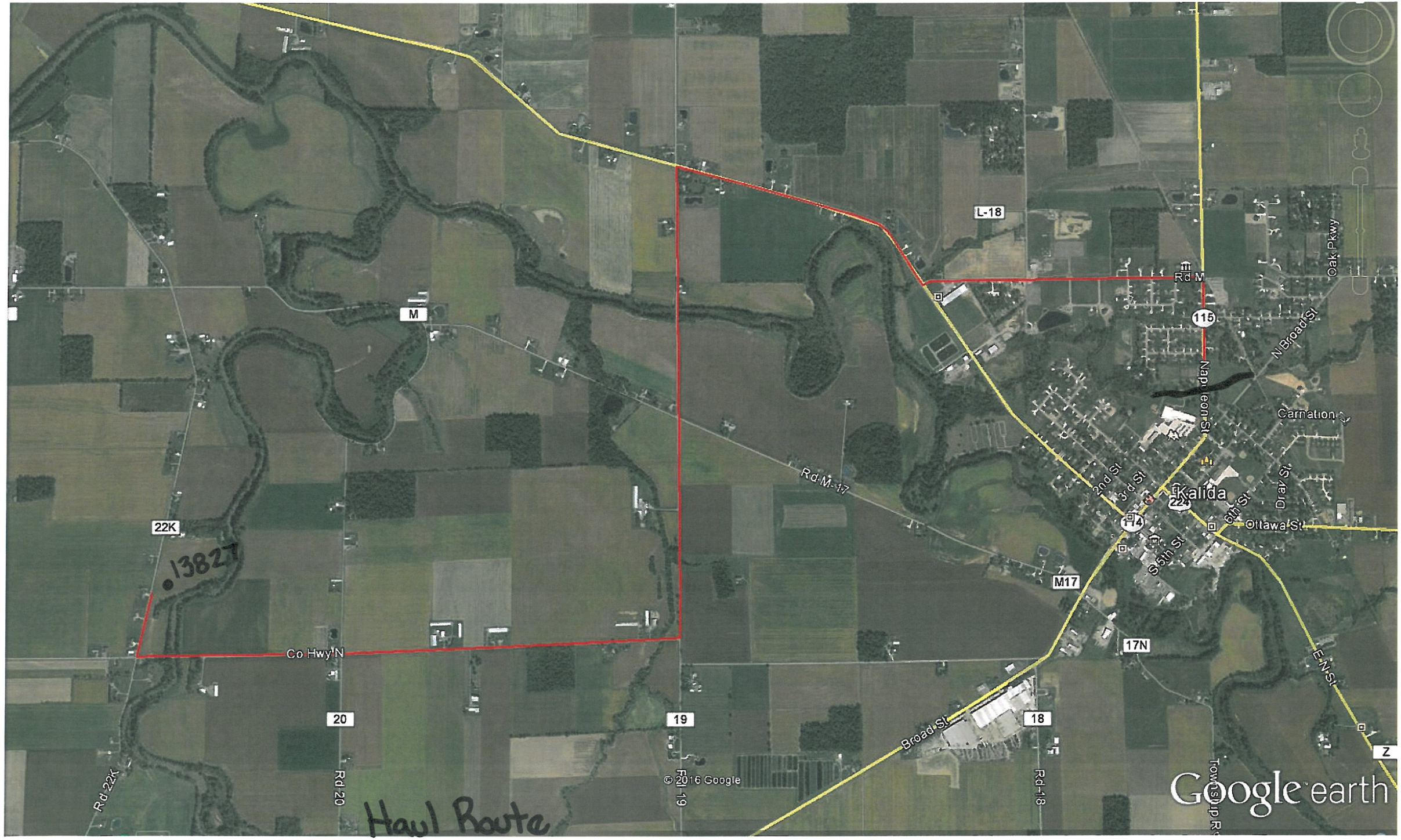

L-18
Rd M
115
Oak Pkwy
N Broad St
Napoleon St
Carnation
M
Rd M-17
2nd St
3rd St
Kalida
224
6th St
Dray St
Ottawa St
S 5th St
M17
22K
13827
Co Hwy N
17N
E N St
20
19
18
Broad St
Z
Rd 22K
Rd 20
Rd 19
Rd 18
© 2016 Google
Google earth
Haul Route

Maple St
Birch St
Napoleon Rd
115
Napoleon St
N Broad St
S Ralph St
3rd St
© 2015 Google
Google earth

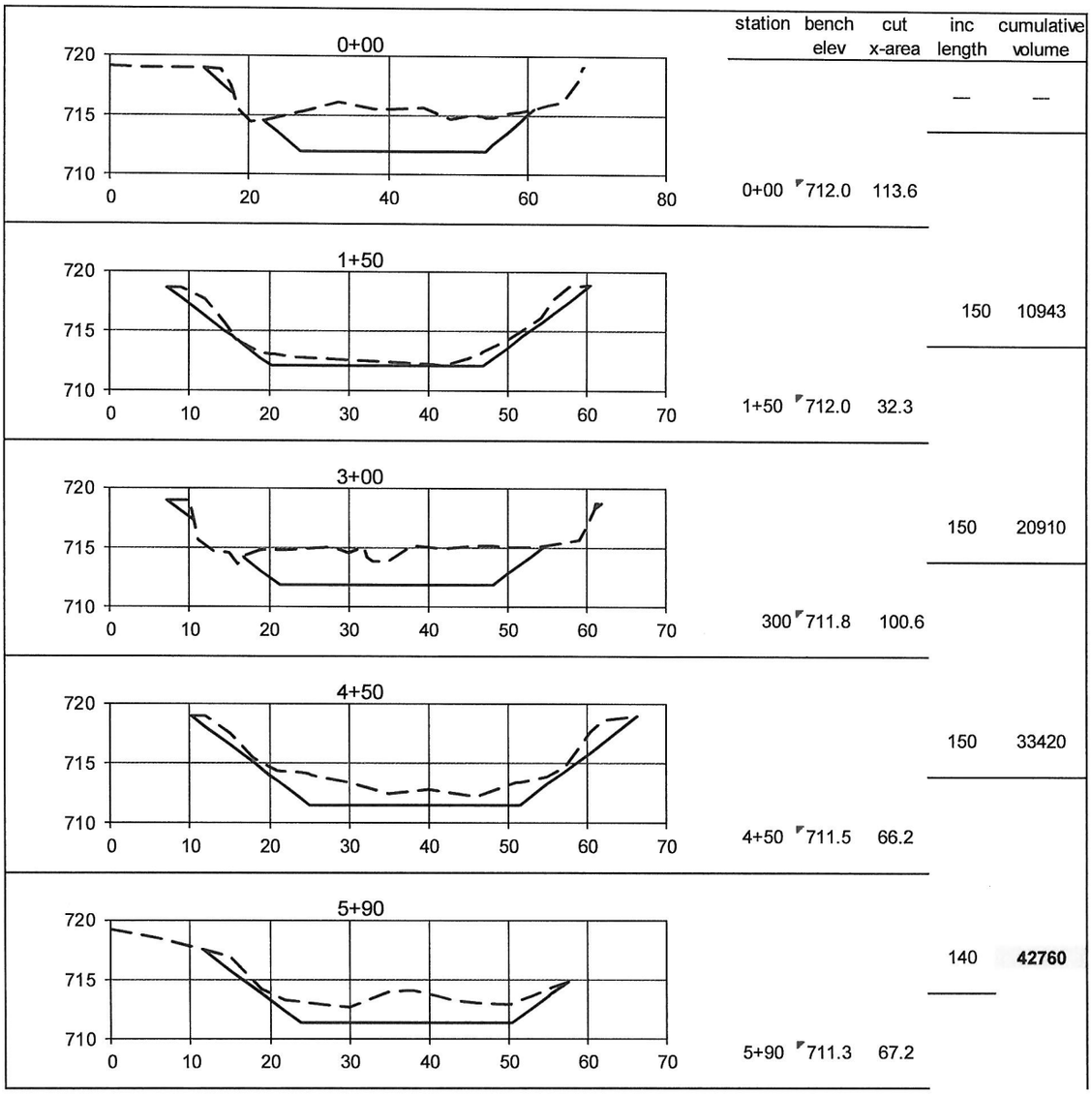

station	bench elev	cut x-area	inc length	cumulative volume
			—	—
0+00	712.0	113.6		
			150	10943
1+50	712.0	32.3		
			150	20910
300	711.8	100.6		
			150	33420
4+50	711.5	66.2		
			140	**42760**
5+90	711.3	67.2		

Figure 4. Cross-sections east of the Route 115 Bridge

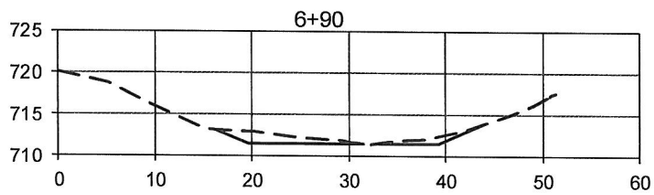

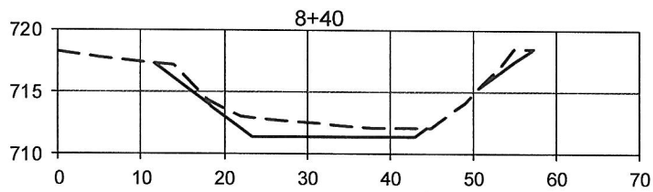

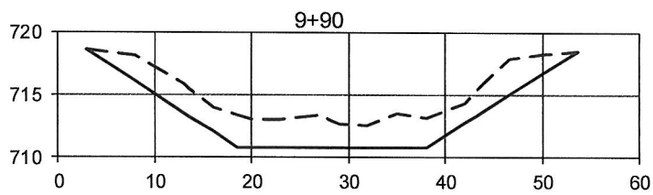

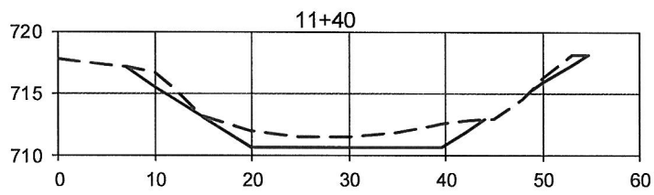

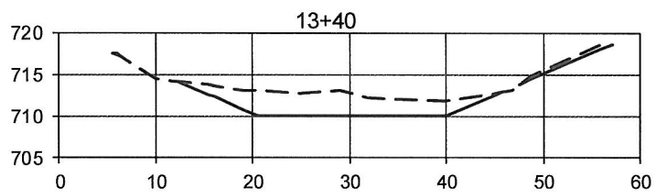

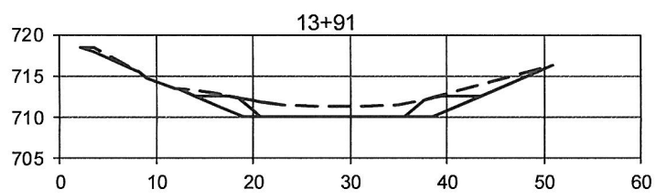

station	bench elev	cut x-area	inc length	cumulative volume
6+90	711.5	15.9	—	—
8+40	711.4	30.8	150	3506
990	710.8	100.6	150	13360
11+40	710.6	38.0	150	23748
13+40	710.1	67.6	200	34303
13+91	710.1	52.1	51.4	37378

Figure 5. Cross-sections west of the Route 115 Bridge