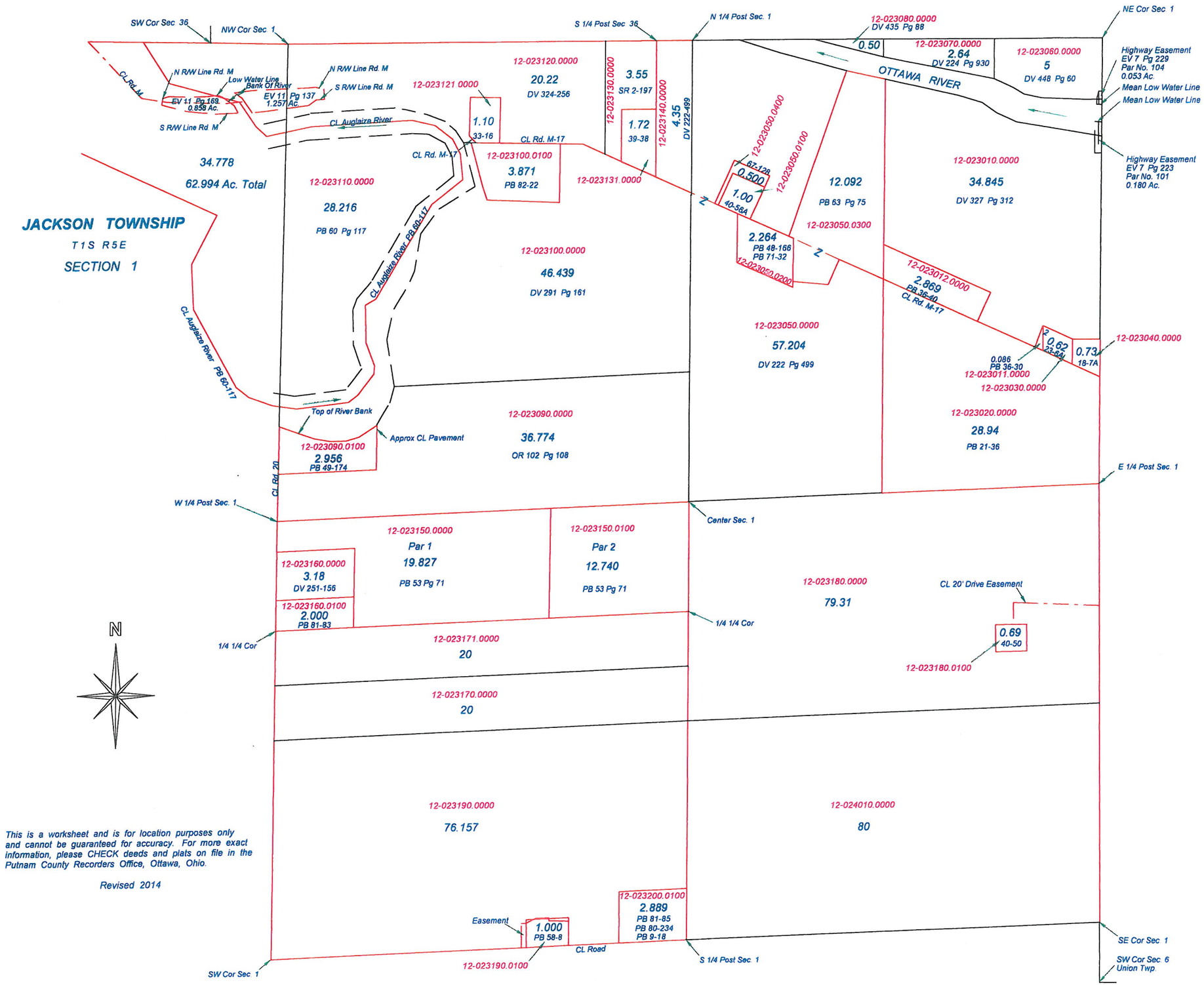

This is a worksheet and is for location purposes only and cannot be guaranteed for accuracy. For more exact information, please CHECK deeds and plats on file in the Putnam County Recorders Office, Ottawa, Ohio.

Revised 2014

JACKSON TOWNSHIP

T1S R5E

SECTION 2

NW Cor Sec. 2
SW Cor Sec. 35
12-024100.0100
1.581
PB 76-245
12-024101.0000
SW Cor SE SW Sec. 35
1.19
39-48
1.00
34-17A
0.500
47-48
12-024120.0100
12-024121.0000
S 1/4 Post Sec. 35
12-024100.0000
27.229
OR 542-1115
12-024120.0000
51.498
OR 102 Pg 108
CL Rd. 22-K
12-024030.0200
17.633
PB 60 Pg 117
12-024050.0000
0.58
23-18
0.21
39-24A
12-024031.0000
CL Rd. M
CL Auglaize River
PB 60-117
SE Cor Sec. 35
NE Cor Sec. 2
12-024060.0000
5.42
DV 324 Pg 256
EV 11 Pg 137
1.257 Ac.
EV 11 Pg 169
0.858 Ac.
CL Auglaize River (PB 60-117)
12-024030.0000
34.778
PB 60 Pg 117
28.216
62.994 Ac. Total
12-024030.0100
6.683
60-89
5.002
PB 62-73
12-024120.0200
Center of Ditch
1.11
20-50
12-024040.0000
S Line N NWfrac
SW Cor N NWfrac
12-024110.0000
10.16
DV 338 Pg 109
12-024081.0000
5.00
28-29A
12-024020.0000
58.60
DV 379 Pg 285
12-024080.0000
42.224
DV 451 Pg 203
12-024080.0100
11.576
DV 388 Pg 135
12-024090.0000
1.20
200-204
Pt 42.224 Ac.
1
1.00
12-024071.0000
2
1.00
38-13A
12-024072.0000
W 1/4 Post Sec. 2
SW Cor NE 1/4
E 1/4 Post Sec. 2
12-024190.0100
5.993
DV 422-33
12-024070.0100
75.664
PB 81-110
12-025030.0000
26
DV 379 Pg 285
12-025030.0100
2.000
PB 78-114
11-40A
12-024140.0000
1.40
12-024200.0000
7.603
DV 309-256
12-024190.0000
11.404
DV 309-256
12-024170.0000
33.99
12-024170.0200
5.010
PB 56-81
12-024170.0100
1.00
50-54
12-025020.0000
28
DV 379 Pg 285
CL Rd. 20
SW Cor N SW
S Line N SW
12-024150.0400
12-024150.0600
6.788
PB 83-88
1.500
53-100
12-025012.0000
1.00
34-20
12-024150.0000
30.212
OR 591-2308
12-024160.0000
43
DV 237 Pg 338
12-024150.0300
1.50
49-62
12-024150.0100
0.50
42-60
12-024151.0000
1.00
38-11
0.50
Twp.
DV 58-122
CL Rd. 22-K
Auglaize River
12-025010.0000
27.97
DV 284 Pg 11
12-025011.0000
Par 1
20.687
PB 80-48
12-025011.0200
2.349
59-109
12-025011.0100
Par 2
2.000
PB 80-48
2.000
56-154
12-025011.0300
SE Cor Sec. 2
S 1/4 Post Sec. 2
SW Cor Sec. 2
12-024150.0200
12-024150.0500
1.00
48-161
0.500
80-42
12-037010.0000

N

Graphic Scale

0 600' 1200'

1" = 600'

This is a worksheet and is for location purposes only and cannot be guaranteed for accuracy. For more exact information, please CHECK deeds and plats on file in the Putnam County Recorders Office, Ottawa, Ohio.

Revised 2015

JACKSON TOWNSHIP

T1S R5E

SECTION 3

SW Cor Sec 34
NW Cor Sec. 3
64-001070.0000
NW Cor NE NW
S 1/4 Post Sec 34
N 1/4 Cor Sec. 3
SE Cor Sec 34
12-025051.0110
NE Cor Sec 3
CL Rd. M
CL Ditch
0.775
1.032
49-132
1.257
59-11
12-025051.0100
21.808
PB 59-13
64-001030.0000
20.624
PB 57-96
64-001020.0000
21.897
PB 57-96
64-001010.0000
85.90
OR 97-53
12-025050.0000
23.20
OR 89-171
64-001060.0000
33.958
PB 25-3A
64-001050.0000
45.02
OR 222-316
0.247
OR 41-285
Pt 64-001040.0000
SW Cor NE NW
SE Cor NE NW
64-001040.0000
43.03
DV 343-248
12-025040.0000
40
DV 232-92
CL Ditch
W 1/4 Post Sec. 3
SE Cor W NW
Center Sec. 3
12-025100.0100
E 1/4 Cor Sec. 3
64-002040.0000
19.52
1.500
PB 51-73
Par C
1.000
12-025100.0300
PB 80 Pg 17-18
12-025080.0000
10
OR 164-315
0.39
42-114
64-002010.0000
64-002000.0000
39.25
12-025070.0000
12.954
PB 73 Pg 155-156
CL Rd 21
64-002030.0000
34.30
OR 51-9
0.24
OR 51-10
64-002050.0000
12-025071.0000
2.00
PB 35-24
12-025100.0200
Par B
3.000
PB 80 Pg 17-18
12-025090.0000
40
DV 254-172
12-025100.0400
Par A
61.630
PB 80 Pg 17-18
64-001080.0000
38.56
12-025060.0000
24.501
PB 73 Pg 297-298
OR 568-544
64-002020.0000
24.80
OR 51-10
64-001090.0000
1
218-705
1.00
24-50
1.0
22-9
SW Cor Sec 3
S 1/4 Post Sec. 3
12-025120.0000
12-025110.0000
SE Cor Sec 3

N

This is a worksheet and is for location purposes only and cannot be guaranteed for accuracy. For more exact information, please CHECK deeds and plats on file in the Putnam County Recorders Office, Ottawa, Ohio.

Revised 2012

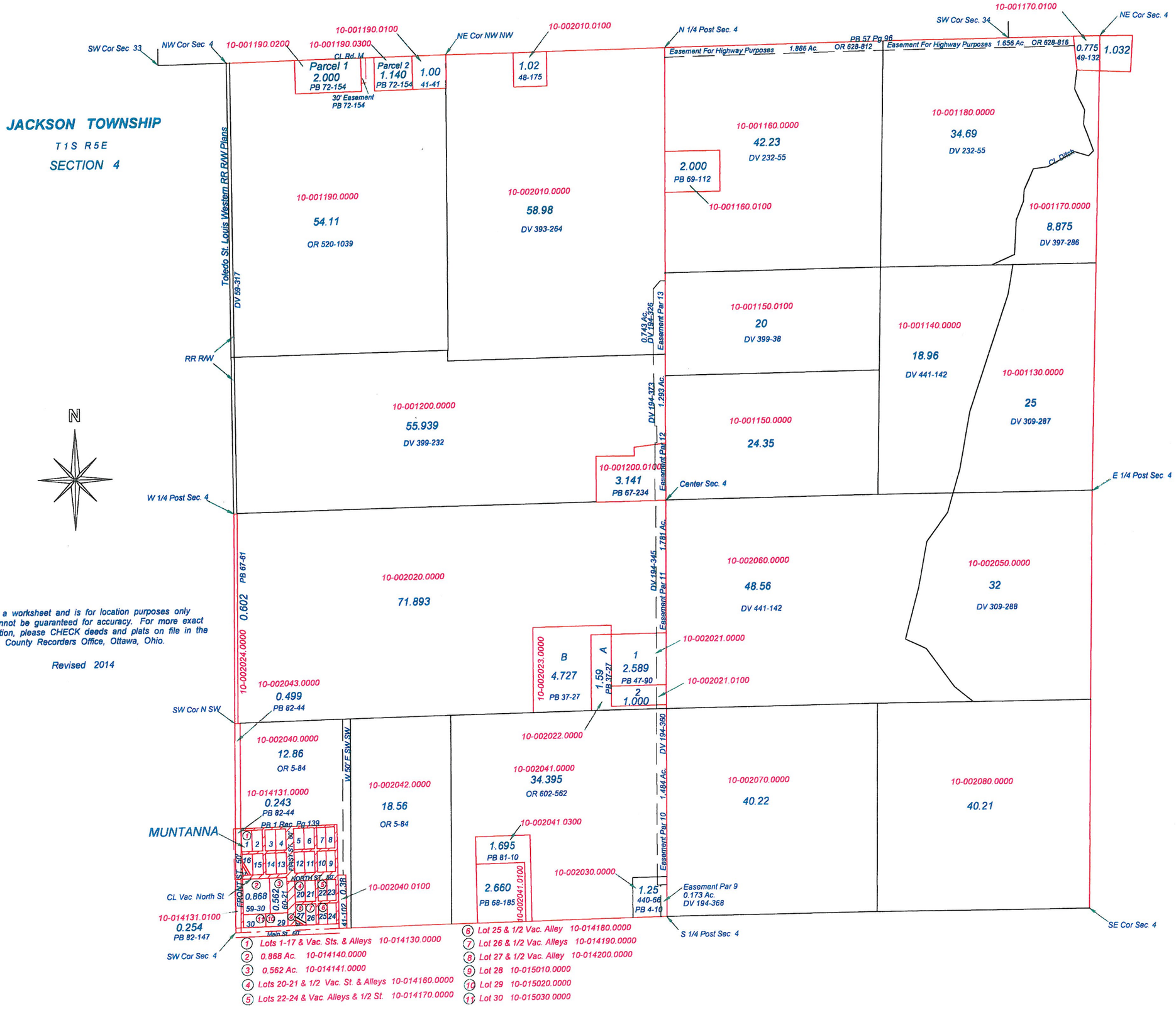

This is a worksheet and is for location purposes only and cannot be guaranteed for accuracy. For more exact information, please CHECK deeds and plats on file in the Putnam County Recorders Office, Ottawa, Ohio.

Revised 2014

JACKSON TOWNSHIP

T1S R5E

SECTION 5

SW Cor Sec. 32

NW Cor Sec. 5

10-002140.0000

2
DV 300-173

10-002151.0000

1.74
39-43A

10-002160.0000

0.76
16-30

0.45
12-13A

10-002170.0000

76.15
10-002150.0000

N 1/4 Post Sec. 5

20.50
10-002120.0000

20.50
10-002110.0000

Parcel 2
10-002090.0500

10-002090.0400
NW Cor E NE

CL Rd. M

SW Cor E 1/2 E 1/2 SE 1/4 Sec. 32
10-002090.0100

SE Cor Sec. 32

NE Cor Sec. 5

Par 1
1.24
65-6
65-203
0.259

0.794

0.50
12-34

1.170
53-88

0.768
56-54

10-002090.0600
2.860
PB 71-179

10-002090.0410
PB 83-58

10-002100.0000

10-002090.0200

E Line NE 1/4 Sec. 5
CL RR R/W

Norfolk Southern Railway Company (Abandoned)

DV 34-203

10-002150.0100

1.26
45-142

SE Cor N NW

10-002090.0000
71.628
OR 551-1367

10-002180.0000
41.27

10-002190.0000
41.15

CL Rd. 23-M

10-002130.0000
28.09
DV 450-276

10-002131.0000
Par 2
11.451
PB 74 Pg 29-30

10-002131.0100

Par 1
1.317
PB 74-29

SE Cor W NE

E 1/4 Post Sec. 5

W 1/4 Post Sec. 5

Center Sec. 5

10-003020.0200
16.58
PB 43 Pg 105

10-003010.0000
38.78

10-003011.0000
0.994
PB 67-61
Refer to Toledo St. Louis Western RR Plans

10-003070.0000
58

10-003070.0100
50-29
1.000

10-003030.0000
76.07

10-003020.0100
59.31
PB 43 Pg 104

SE Cor NE SE

10-003053.0000
0.897
PB 82-44

10-003050.0000
37.95

10-003051.0000
0.098
PB 82-44

10-003030.0100

1.000
45-50

0.83
22-25A

10-003020.0000
2.50
PB 43 Pg 109

10-003080.0000
18
DV 415-67

0.83
20-26

10-003060.0000

SW Cor Sec. 5

10-003040.0000

S 1/4 Post Sec. 5

SE Cor Sec. 5

N

Graphic Scale

0 600' 1200'

1" = 600'

This is a worksheet and is for location purposes only and cannot be guaranteed for accuracy. For more exact information, please CHECK deeds and plats on file in the Putnam County Recorders Office, Ottawa, Ohio.

Revised 2015

JACKSON TOWNSHIP

T1S R5E

SECTION 8

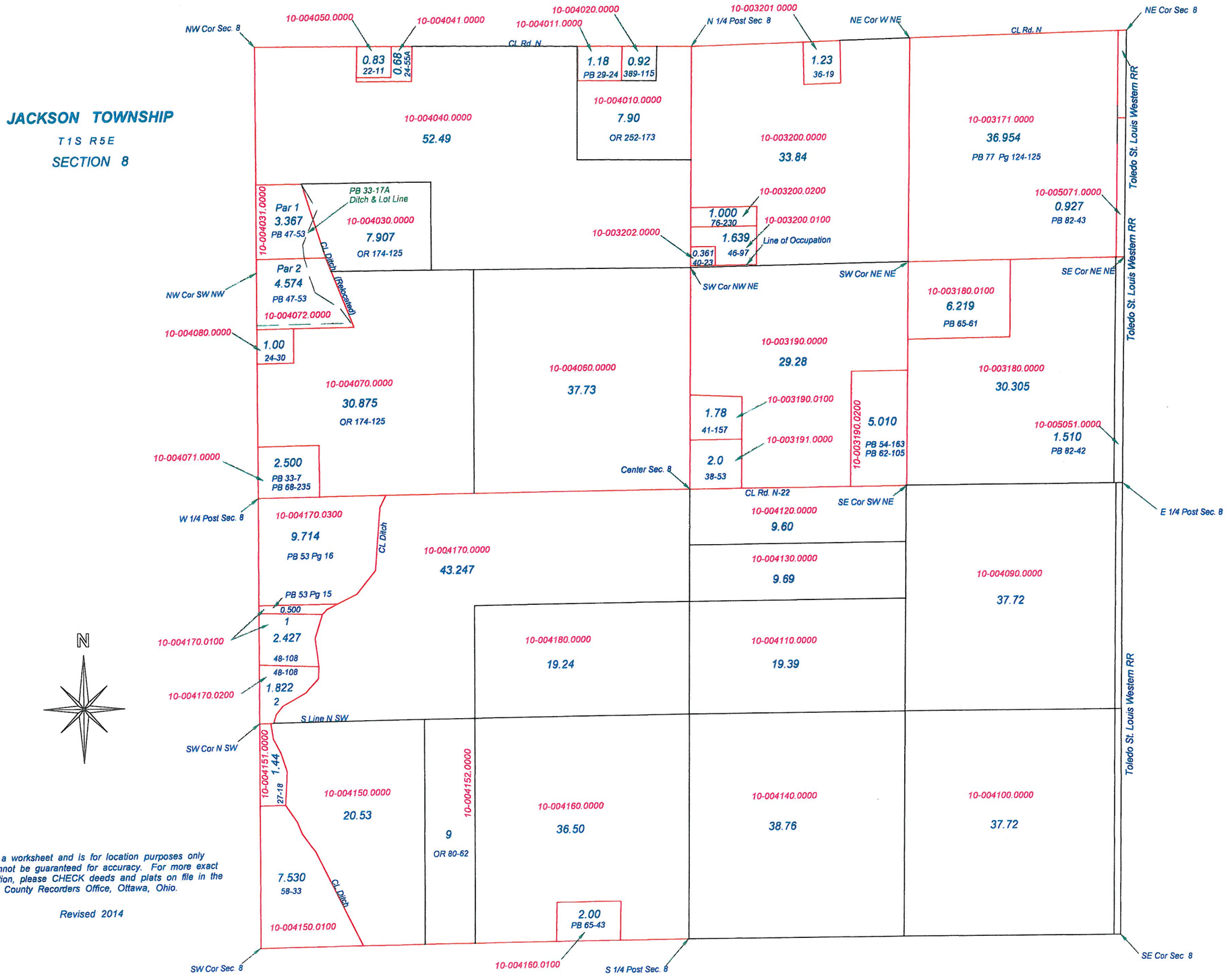

This is a worksheet and is for location purposes only and cannot be guaranteed for accuracy. For more exact information, please CHECK deeds and plats on file in the Putnam County Recorders Office, Ottawa, Ohio.

Revised 2014

JACKSON TOWNSHIP

T1S R5E

SECTION 9



NW Cor Sec. 9
10-005080.0000
1.64
DV 435-124
10-005070.0000
39.36
10-003172.0000
0.464
PB 82-43
10-003181.0000
0.756
PB 82-42
10-005050.0000
40.66
10-005140.0000
39.90
W 1/4 Post Sec. 9
Toledo St. Louis & Western RR
10-005060.0200
NW Cor NE NW
10-005060.0300
10-005060.0400
10-005060.0500
10-005060.0600
N 1/4 Post Sec. 9
1
1.278
62-90
45-168
2
1.251
60-163
47-16
3
1.000
4
1.000
5
1.000
60-163
32-47
W Line NE NW
10-005060.0000
Par 6
36.111
PB 60-163
SE Cor NE NW
10-005040.0000
20.63
10-005030.0000
20.63
NW Cor E SW
10-005170.0000
Par 1
20.311
PB 54-77
10-005170.0100
Pt Par 2
40.932
PB 54 Pg 77
10-005170.0110
Par 1
17.594
PB 63 Pg 117
10-005160.0000
1.29
23-42
SW Cor Sec. 9
10-005151.0000
16.12
PB 34-46A
DV 300-129
0.76
PB 34-48A
10-015051.0000
NW Cor SW SW
10-005150.0000
22.25
PB 34-46A
DV 391-200
1/4 1/4 Cor
DV 194-357
1.657 Ac.
Easement Par 8
10-005010.0000
39.48
1.24
41-158
10-005010.0100
DV 194-318
0.826 Ac.
Easement Par 7
10-005020.0100
2.000
50-43
20 Ft. Easement For Ingress & Egress
DV 194-354
0.921 Ac.
Easement Par 6
10-005020.0200
7.544
OR 128-293
Center Sec. 9
10-005120.0000
39.74
1.00
45-16
10-005120.0100
DV 194-342
3.580 Ac.
Easement Par 5
Par 2
2.406
PB 63 Pg 163
10-005170.0111
S 1/4 Post Sec. 9
1.571
PB 50-28
10-005130.0100
10-005130.0000
39.229
10-004191 0000
19.274
PB 65-96
10-005020.0000
71.788
DV 404-30
10-004190.0000
12.688
PB 69-54
10-004190.0100
PB 71-154
0.652
10-004190.0300
3.897
PB 71-194
2.00
19-49
10-004200.0000
10-004190.0200
2.000
PB 71-155
NE Cor Sec. 9
SE Cor NE 1/4 NE 1/4
E 1/4 Post Sec. 9.
10-005110.0000
39.64
1.000
PB 53-90
10-005110.0100
W Line SE SE
10-005090.0000
39.148
10-005090.0100
0.91
20-14A
0.612
81-5
SW Cor SE SE
10-005100.0000
CL Rd. 22
SE Cor Sec. 9

This is a worksheet and is for location purposes only and cannot be guaranteed for accuracy. For more exact information, please CHECK deeds and plats on file in the Putnam County Recorders Office, Ottawa, Ohio.

Revised 2014

JACKSON TOWNSHIP

T1S R5E

SECTION 10

NW Cor Sec. 10

N 1/4 Post Sec. 10

Frac. Sec. Cor

NE Cor Sec. 10

64-003020.0000
2.623
PB 64-97

64-003010.0000
154.787
OR 354 Pg 30

12-025140.0000
33.75
OR 199 Pg 48

12-025140.0100
5.31
41-160

64-002090.0000
1.75
PB 10-34

64-002080.0000
17.83
OR 199 Pg 48

64-003000.0000
38.95

64-002060.0000
29.30
OR 27 Pg 327

64-002070.0000
29.30
DV 392 Pg 111

W 1/4 Post Sec. 10

Center Sec. 10

E 1/4 Post Sec. 10

64-003080.0000
38.80
OR 143 Pg 227

64-004020.0000
39.59
DV 437 Pg 160

64-004010.0000
39.22
DV 209 Pg 757

64-003090.0000
39.404
DV 323 Pg 288

64-003050.0000
49.797
DV 340 Pg 285

64-003040.0000
51.62
OR 27 Pg 327

64-003030.0000
51.55
OR 168 Pg 307

64-004000.0000

1.983
28-47

64-003070.0000

0.016
PB 28-47

1.00
28-46A

64-003060.0000

S 1/4 Post Sec. 10

SW Cor Sec. 10

SE Cor Sec. 10

N

This is a worksheet and is for location purposes only and cannot be guaranteed for accuracy. For more exact information, please CHECK deeds and plats on file in the Putnam County Recorders Office, Ottawa, Ohio.

Revised 2002

JACKSON TOWNSHIP

T1S R5E

SECTION 11

NW Cor Sec. 11

NE Cor Sec 11

SW Cor N 1/2 Frac 1/4

W 1/4 Post Sec. 11

E 1/4 Post Sec. 11

SW Cor Sec. 11

SE Cor Sec 11

Cl Rd. N

Cl Rd. 20

Cl Rd. 22-K

Auglaize River

Cl Auglaize River

Top of Bank

Existing Fence

School District Split

12-025200.0000
47.60
DV 392 Pg 111

12-025200.0100
2.000
PB 65-148

2.1870
PB 69-16

65-001010.0100

1.416
PB 81-234

65-001010.0300

2.000
PB 73-178

65-001010.0200

65-001010.0000
75.427
DV 392 Pg 111

65-001020.0000
5.010
PB 63-7

12-025203.0000

12-026010.0100
0.472

W Pt Par 3
3.984
12-025201 0000
CL Ditch
PB 26-41

E Pt Par. 3
1.976
PB 38-5

75-70

Par 1
3.658
12-026010.0000
PB 23-17A

12-025202.0000
Par 4
7.18

12-026020.0000
Par 2
2.98

2.50
43-43
12-025150.0100

12-025150.0200
1.746
51-37

1.537
PB 78-219
12-025150.0300

12-025150.0000
80.857
DV 347 Pg 170

Par 1
2.024
82-149
11-21A

12-025170.0000

12-025160.0000
Par 2
16.738
PB 82-149
PB 16-34A
PB 11-21A

12-025180.0000
34.75
DV 391 Pg 309

12-025190.0000
5.25
DV 216 Pg 719

65-001050.0000

12-026060.0000
62.301
PB 60 Pg 113

64-004030.0000
56.75
OR 158 Pg 307

12-026061.0000

2.77

0.71
26-54A
47-190
47-121

Pt 2.80

0.93
60-113

0.28

65-001040.0000

65-001030.0000

2.80

12-026060.0300

12-026060.0100

12-026060.0200
15.577
PB 60 Pg 113

12-026050.0000
34.95
DV 222 Pg 85

12-026030.0000
113.30
DV 216 Pg 797

1.36
19-2A

12-026040.0000

N

This is a worksheet and is for location purposes only and cannot be guaranteed for accuracy. For more exact information, please CHECK deeds and plats on file in the Putnam County Recorders Office, Ottawa, Ohio.

Revised 2014

JACKSON TOWNSHIP

T1S R5E

SECTION 12

NW Cor Sec. 12

N 1/4 Post Sec. 12

NE Cor Sec. 12

NW Cor Sec. 7
Union Township

12-026071.0000
1.00
29-15

12-026070.0200
2.000
PB 61-166

12-026070.0000
75.50

12-026110.0000
23.50
DV 391-309

CL Rd. 20

12-026090.0000
80

12-026070.0100
0.50
51-66

12-026072.0000
1.00
39-7

CL Ditch

12-026111.0000
1.00
34-14

12-026080.0000
80

12-026100.0000
53.50

12-026100.0100
2.000
PB 67-223

W 1/4 Post Sec. 12

Center Sec. 12

E 1/4 Cor Sec. 12

12-026150.0000
1
40.0
PB 8 Pg 29
DV 349 Pg 200

N

Graphic Scale

0 600' 1200'

1" = 600'

This is a worksheet and is for location purposes only and cannot be guaranteed for accuracy. For more exact information, please CHECK deeds and plats on file in the Putnam County Recorders Office, Ottawa, Ohio.

Revised 2015

12-026140.0000
2
91.70
PB 8 Pg 29
DV 438 Pg 33

12-026120.0000
159.58

CL US-224

20.427
20.384

12-026130.0000

12-026161.0000
1.25
31-17

12-026160.0000
3
18.25
PB 8 Pg 29

12-026140.0100
1.000
PB 76-231

Easement
EV 12-102
Par 13
0.445 Ac.

12-026170.0000
OR 79-276

0.60
OR 79-276

0.27

5
1.0

2.52

CL Ditch

Easement EV 12-106
Par 15 0.277 Ac.

Easement
EV 12-104
Par 14 0.173 Ac.

12-026170.0000

SW Cor Sec. 12

S 1/4 Post Sec. 12

SE Cor Sec. 12

SW Cor Sec. 7
Union Township

JACKSON TOWNSHIP

T1S R5E

SECTION 13

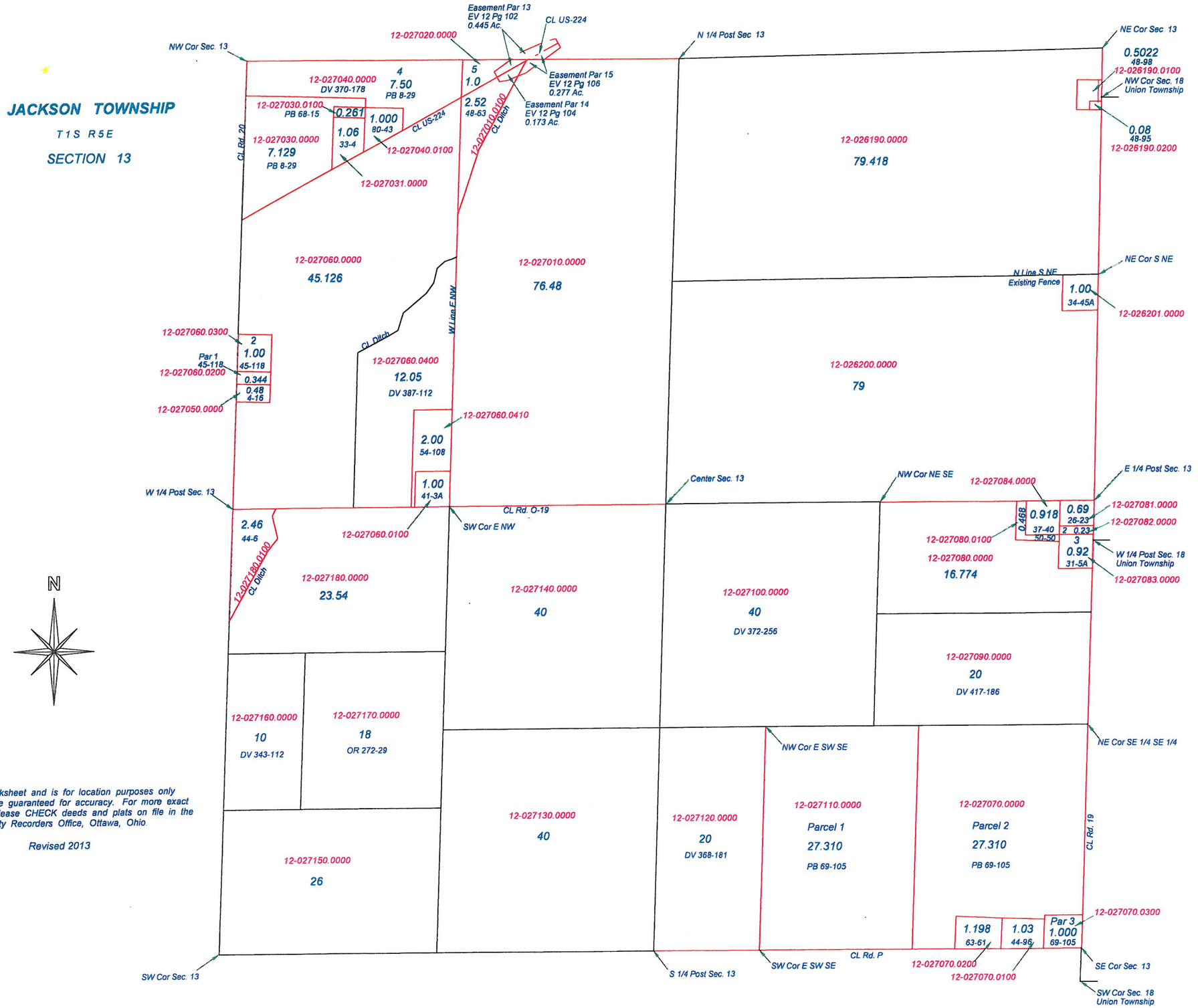

N

This is a worksheet and is for location purposes only and cannot be guaranteed for accuracy. For more exact information, please CHECK deeds and plats on file in the Putnam County Recorders Office, Ottawa, Ohio.

Revised 2013

JACKSON TOWNSHIP

T1S R5E

SECTION 14

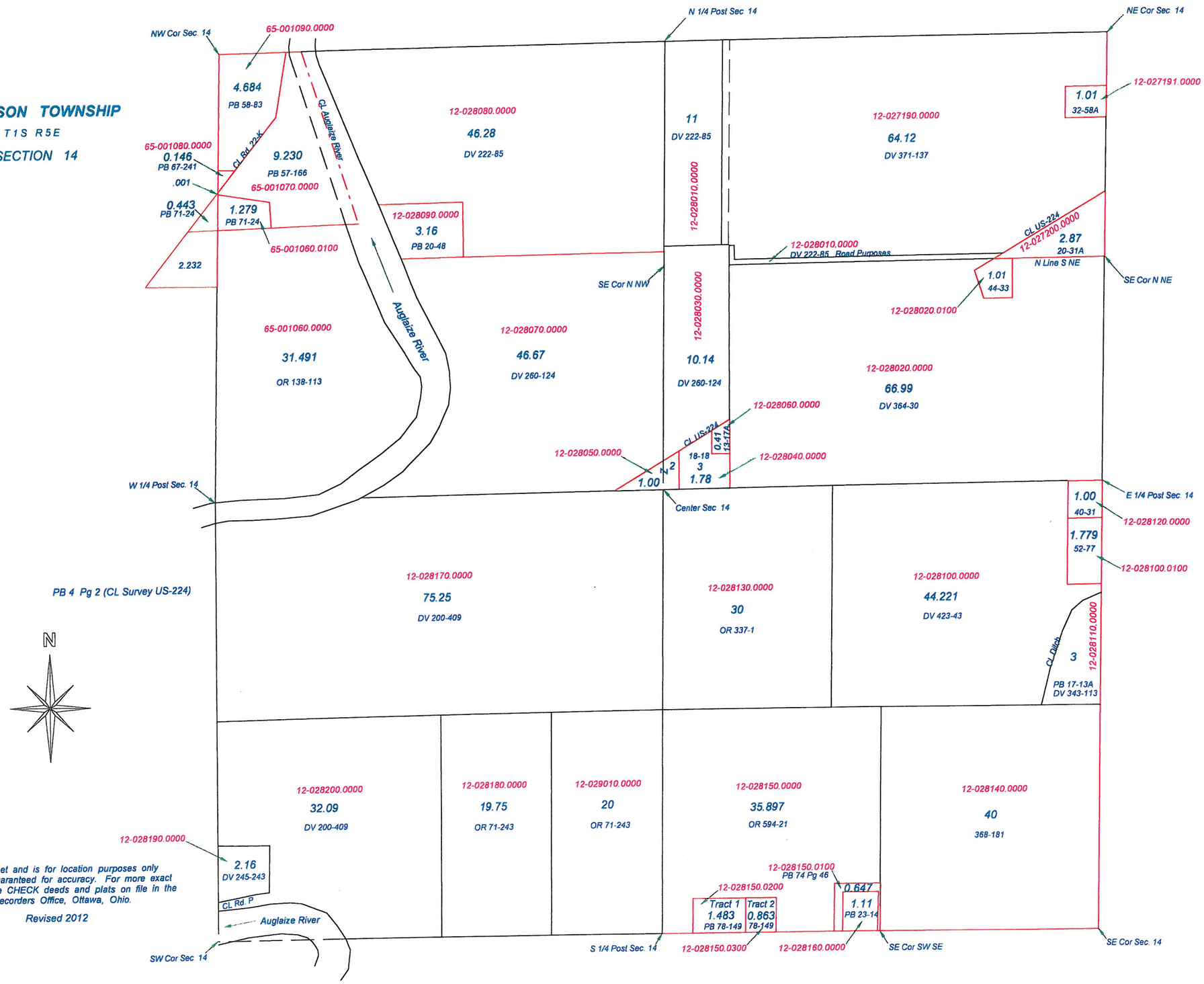

This is a worksheet and is for location purposes only and cannot be guaranteed for accuracy. For more exact information, please CHECK deeds and plats on file in the Putnam County Recorders Office, Ottawa, Ohio.

Revised 2012

JACKSON TOWNSHIP

T1S R5E

SECTION 15

NW Cor Sec. 15

N 1/4 Cor Sec. 15

NE Cor Sec 15

CL Rd. O

11-018130.0000
19.99

11-018110.0000
40.38

11-018070.0000
Par A
14.092
PB 58-83

11-018070.0100
Pt Par B
27.400
PB 58-83

4.684
PB 58-83

CL Auglaize River

CL Rd. 22-K

9.230
PB 57-166

.001
11-018080.0200

11-018080.0110
0.443
PB 71-24

1.279
PB 71-24

11-018120.0000
20

11-018080.0000
38.675
OR 65-107

2.232
PB 58-2

11-018080.0100

SE Cor N NE

CL Rd. 22

11-018170.0000
11.85
DV 440-52

11-018100.0000
16.95
DV 444-287

11-018160.0000
36.05

11-018140.0000
17.80
DV 440-52

11-018050.0000
22.20
OR 5-311

CL Rd. 22-K

11-018090.0000
30
OR 122-97

11-018160.0200
2.000
56-149

11-018160.0100
2.00
43-51

W 1/4 Post Sec. 15

SW Cor E NW

11-018150.0000
10.98
DV 440-52

Center Sec. 15

11-018060.0000
12.868
DV 444-287

11-018060.0100

11-019010.0100
0.682

11-019010.0000
1.155
55-38

Pt 7.325

E 1/4 Post Sec. 15

11-019030.0000
7.36
DV 341-143

11-019020.0000
6.99
DV 444-287

11-019010.0000
7.325
OR 5-311

CL Rd. 22-K

11-019040.0000
34.45
DV 341-143

11-018200.0000
11.290
OR 166-149

11-018202.0000

0.90
35-33A

Auglaize River

11-018180.0000
47.94
DV 417-285

11-019041.0000
14.79
DV 301-217

11-019042.0000
15.19
DV 304-345

11-018201.0000
2.792
DV 304-345

11-018201.0100
6.018
PB 61-157

CL Rd. 22-K

11-019050.0000

0.63
12-25A

NE Cor SW SW

NW Cor SW SE

SW Cor N SW

11-019070.0000
39.592

11-019060.0000
39.512
PB 51-136

11-018190.0100
27.324
PB 51-136

11-018190.0200
10.606
PB 67-30

CL Rd. 22-K

11-018190.0000
12.07
DV 417-285

CL US-224

11-019070.0100
0.218
OR 662-759

SW Cor Sec 15

CL US-224

PB 4 Pg 55 (CL Survey US-224)

S 1/4 Cor. Sec. 15

E 1/4 Post Sec 15

N

This is a worksheet and is for location purposes only and cannot be guaranteed for accuracy. For more exact information, please CHECK deeds and plats on file in the Putnam County Recorders Office, Ottawa, Ohio.

Revised 2014

JACKSON TOWNSHIP

T1S R5E

SECTION 16

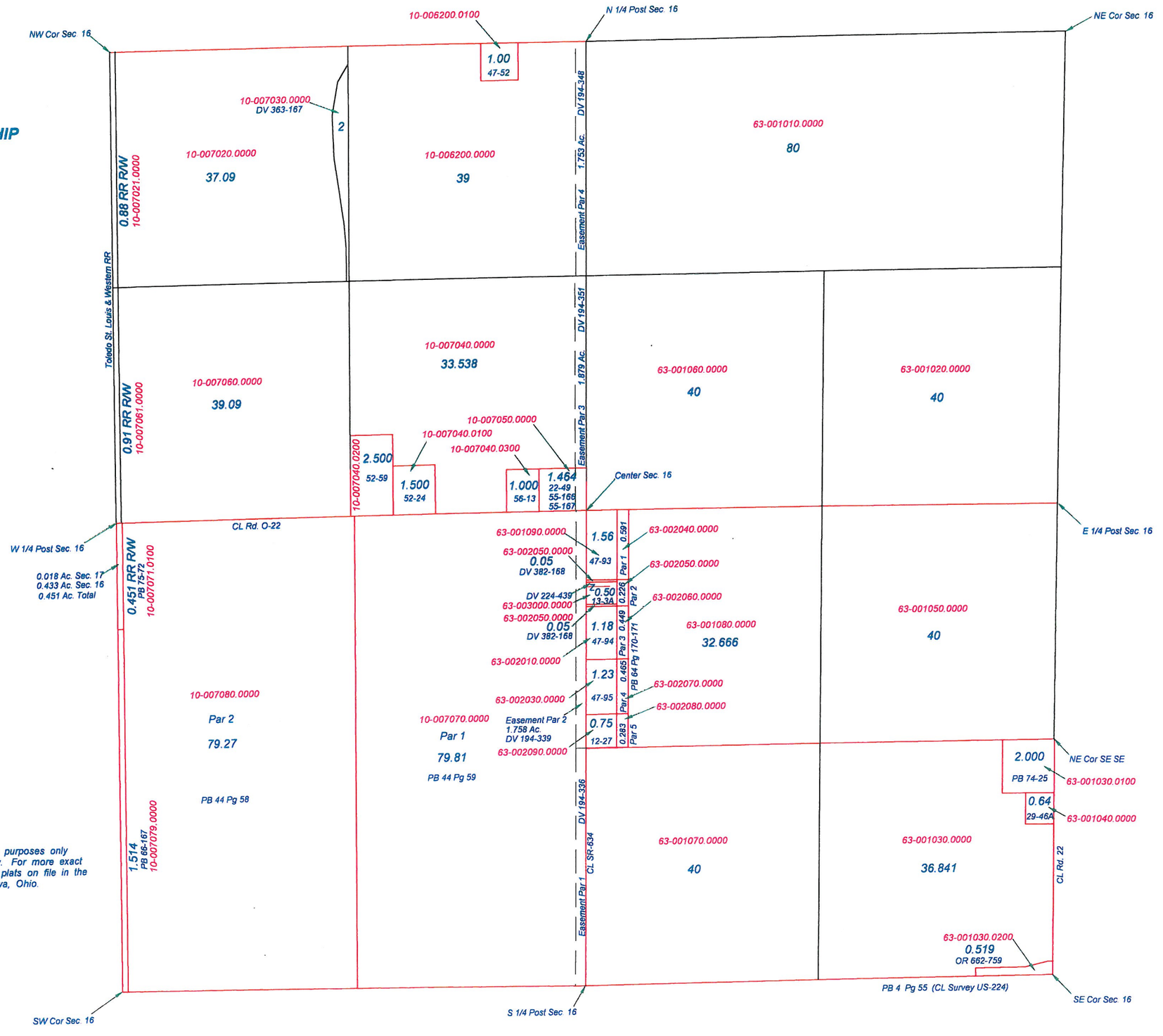

This is a worksheet and is for location purposes only and cannot be guaranteed for accuracy. For more exact information, please CHECK deeds and plats on file in the Putnam County Recorders Office, Ottawa, Ohio.

Revised 2014

JACKSON TOWNSHIP

T 1 S R 5 E

SECTION 17

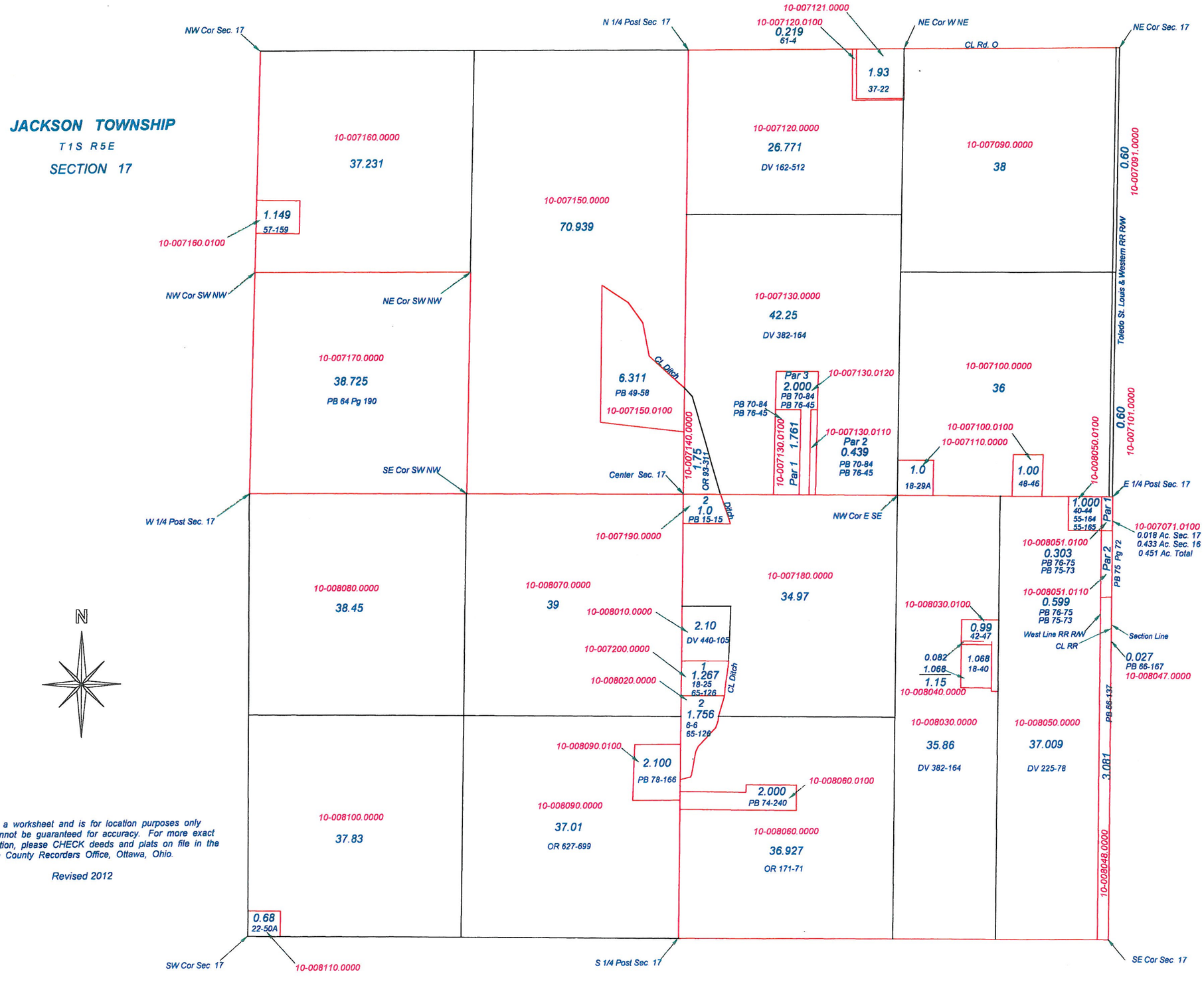

This is a worksheet and is for location purposes only and cannot be guaranteed for accuracy. For more exact information, please CHECK deeds and plats on file in the Putnam County Recorders Office, Ottawa, Ohio.

Revised 2012