MONTEREY TOWNSHIP

T1S R4E

SECTION 23

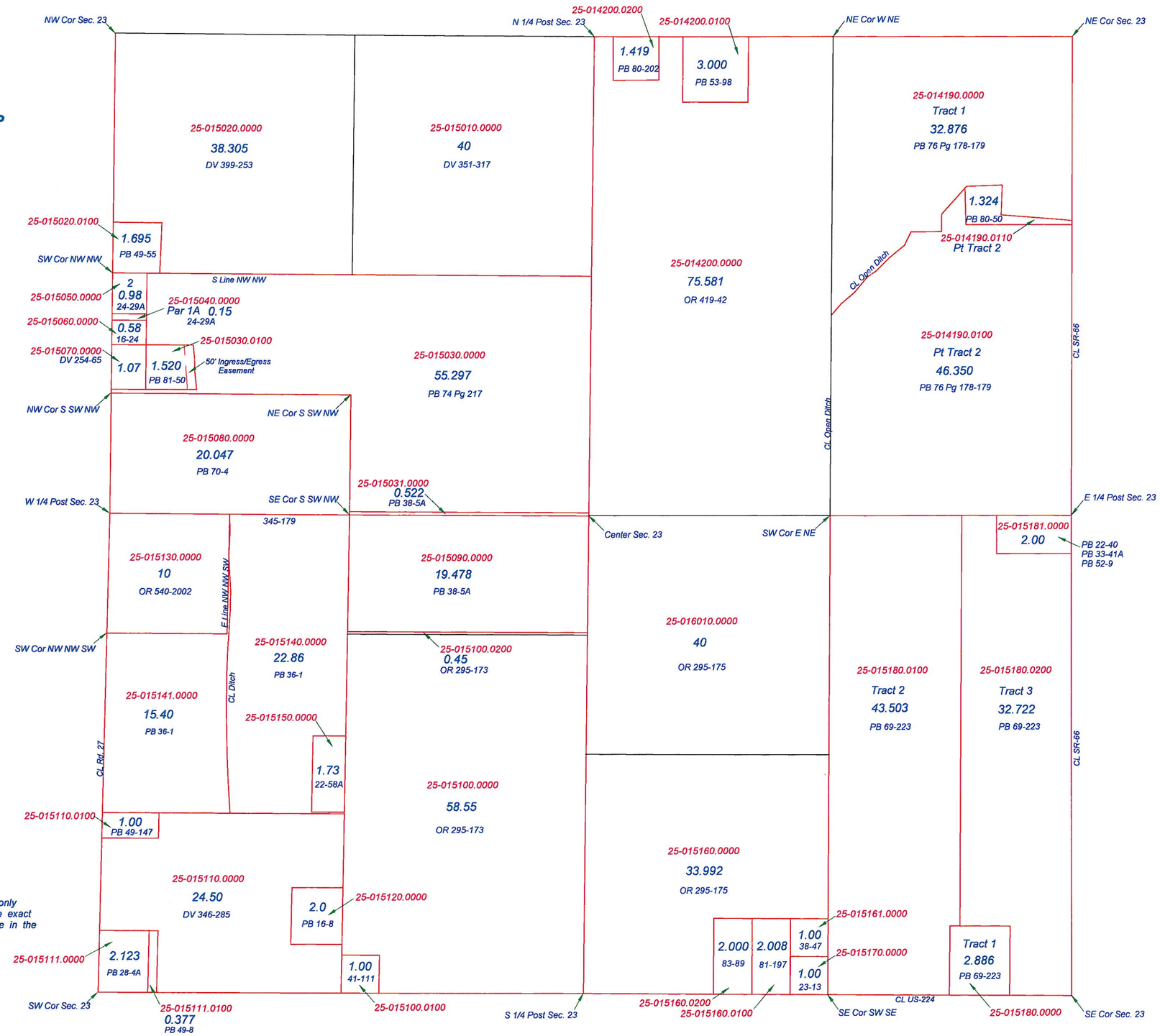

This is a worksheet and is for location purposes only and cannot be guaranteed for accuracy. For more exact information, please CHECK deeds and plats on file in the Putnam County Recorders Office, Ottawa, Ohio.

Revised 2015

MONTEREY TOWNSHIP

T1S R4E

SECTION 24

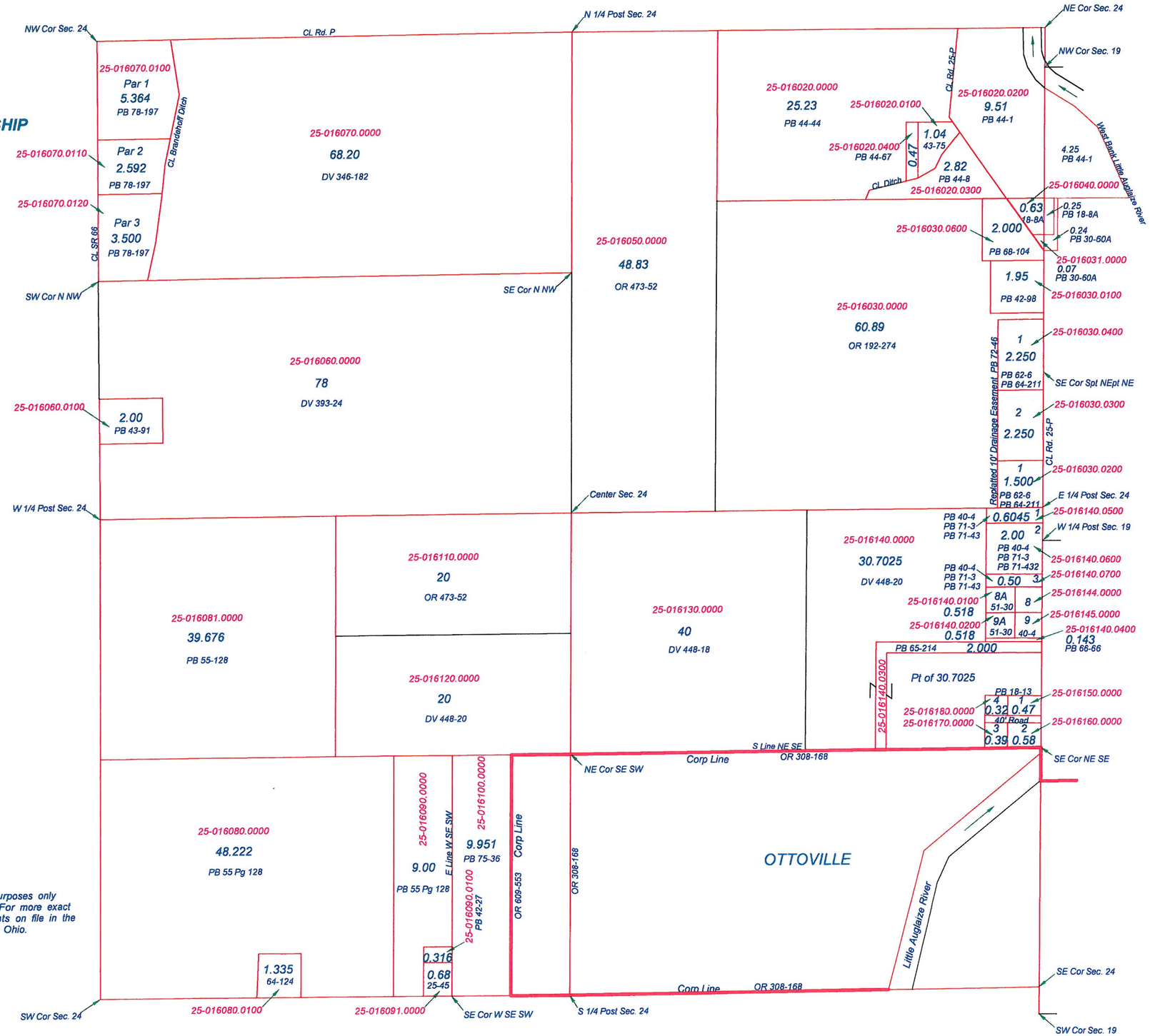

This is a worksheet and is for location purposes only and cannot be guaranteed for accuracy. For more exact information, please CHECK deeds and plats on file in the Putnam County Recorders Office, Ottawa, Ohio.

Revised 2012

MONTEREY TOWNSHIP

T1S R4E

SECTION 25

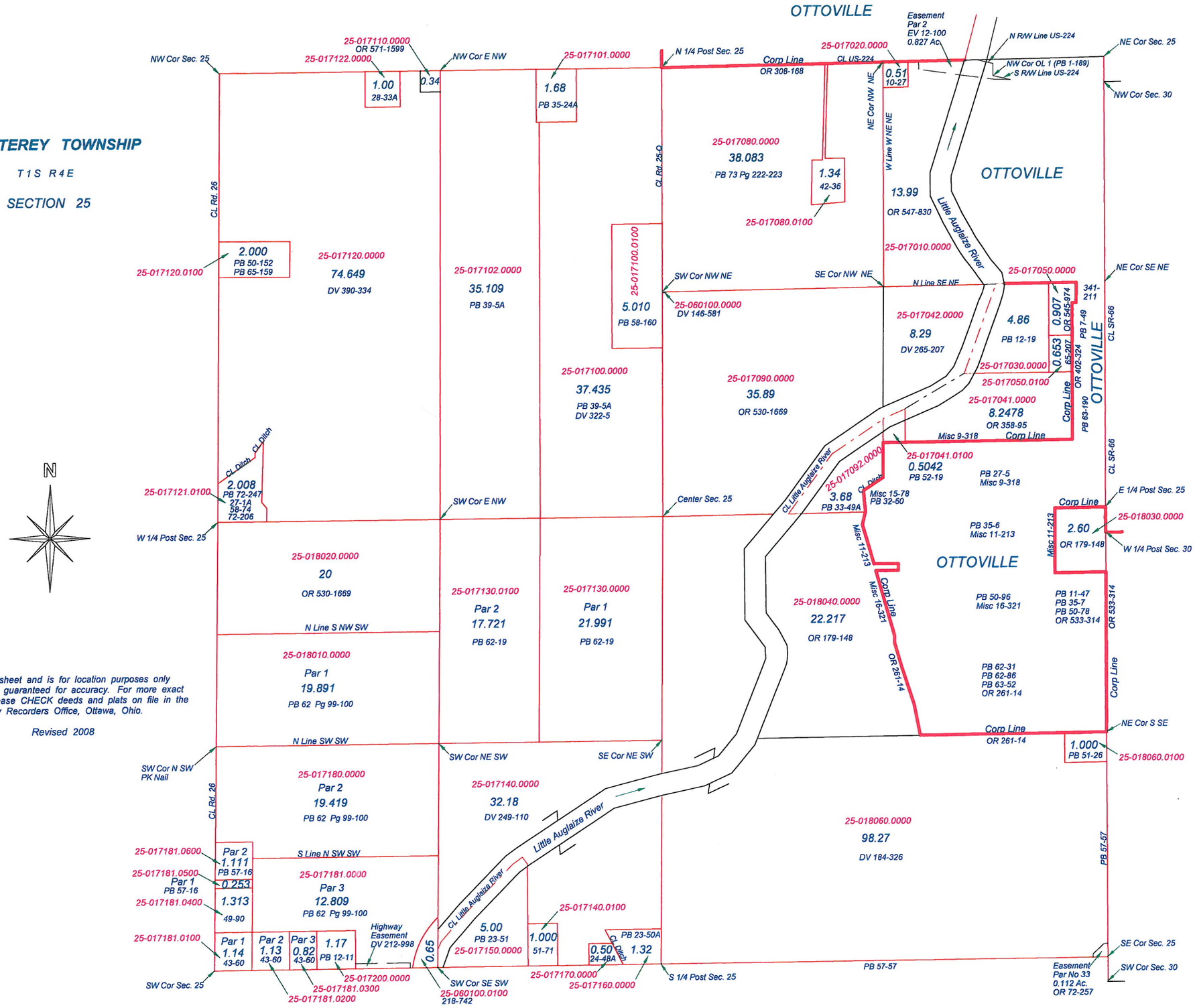

This is a worksheet and is for location purposes only and cannot be guaranteed for accuracy. For more exact information, please CHECK deeds and plats on file in the Putnam County Recorders Office, Ottawa, Ohio.

Revised 2008

MONTEREY TOWNSHIP

T1S R4E

SECTION 26

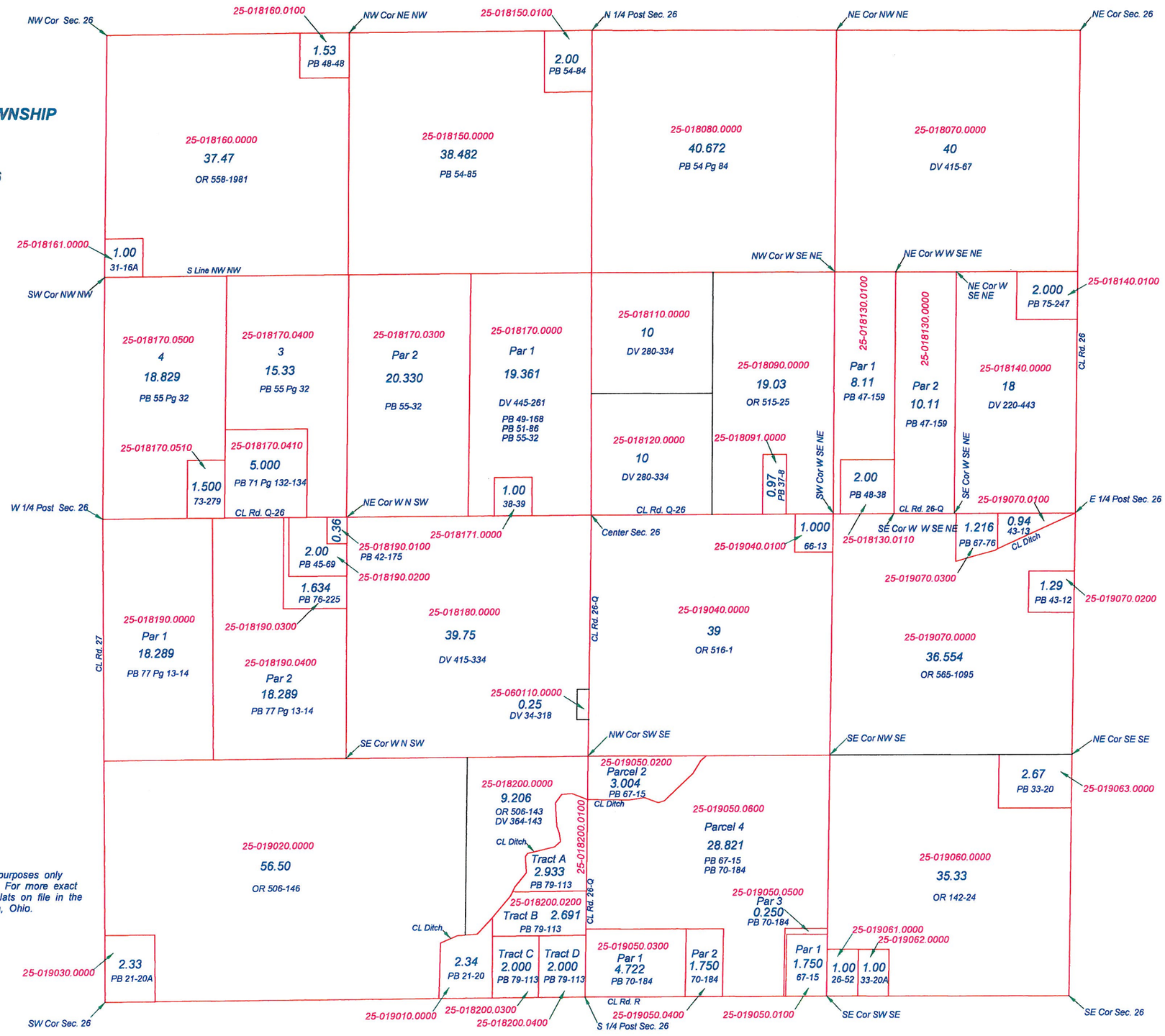

This is a worksheet and is for location purposes only and cannot be guaranteed for accuracy. For more exact information, please CHECK deeds and plats on file in the Putnam County Recorders Office, Ottawa, Ohio.

Revised 2012

MONTEREY TOWNSHIP

T1S R4E

SECTION 27

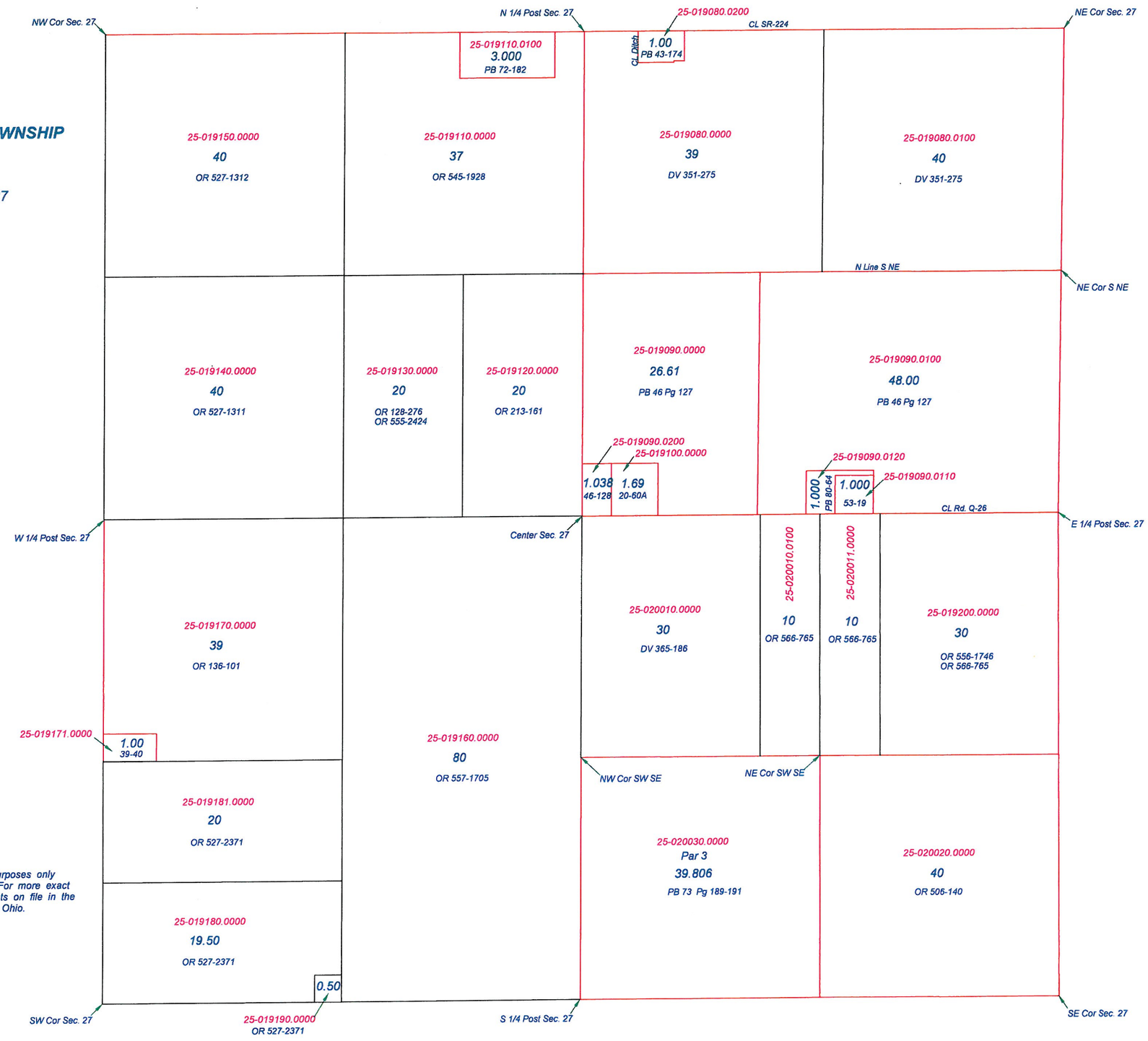

This is a worksheet and is for location purposes only and cannot be guaranteed for accuracy. For more exact information, please CHECK deeds and plats on file in the Putnam County Recorders Office, Ottawa, Ohio.

Revised 2013

MONTEREY TOWNSHIP

T1S R5E

SECTION 30

N

This is a worksheet and is for location purposes only and cannot be guaranteed for accuracy. For more exact information, please CHECK deeds and plats on file in the Putnam County Recorders Office, Ottawa, Ohio.

Revised 2014

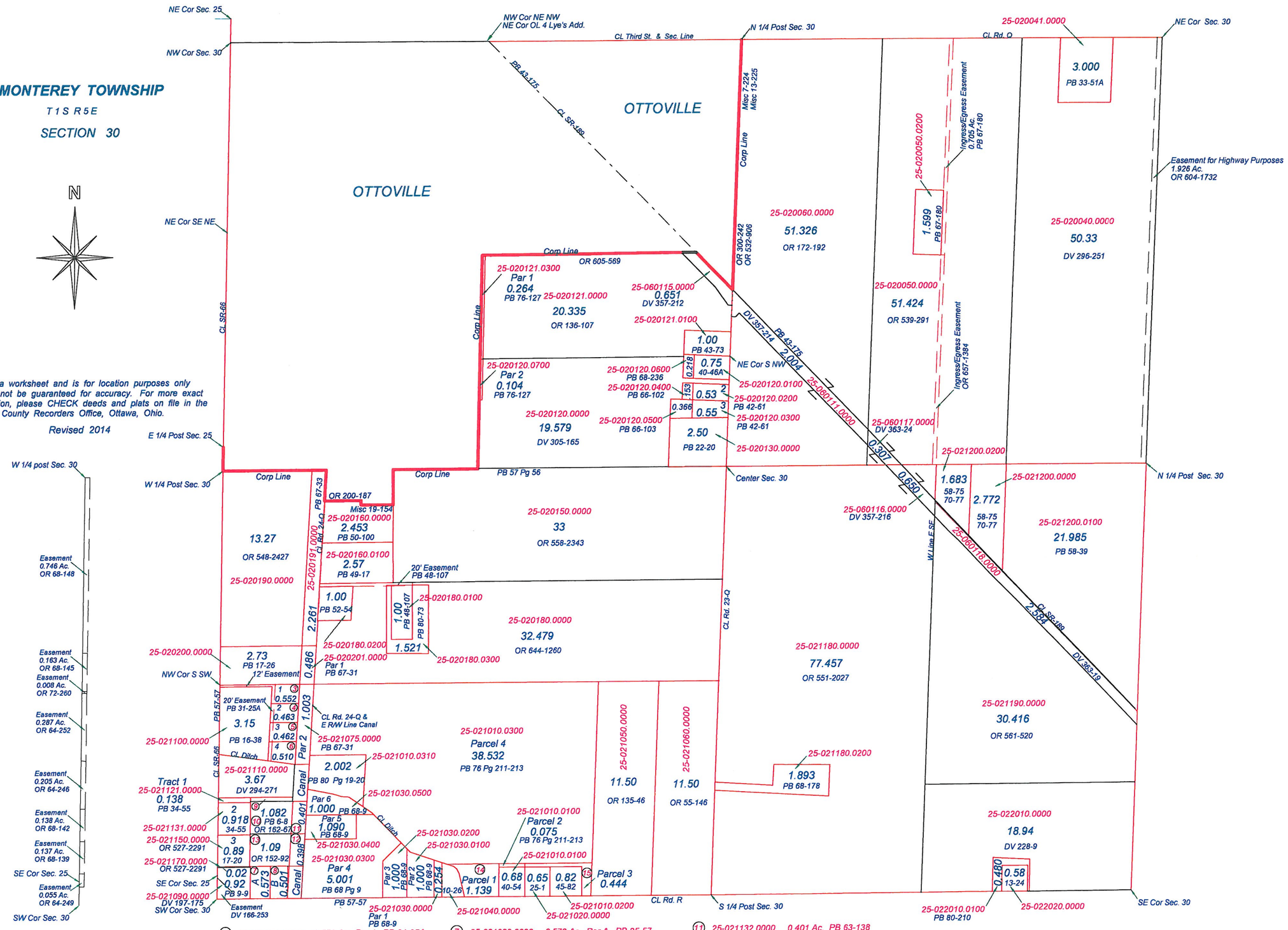

3	25-021071.0000	0.552 Ac.	Par 1	PB 31-25A	7	25-021080.0000	0.573 Ac.	Par A	PB 25-57	11	25-021132.0000	0.401 Ac.	PB 63-138
4	25-021072.0000	0.463 Ac.	Par 2	PB 31-25A	8	25-021081.0000	0.501 Ac.	Par B	PB 25-57	12	25-021133.0000	0.398 Ac.	PB 64-71
5	25-021073.0000	0.462 Ac.	Par 3	PB 31-25A	9	25-021120.0000	0.070 Ac.	DV 442-227		13	25-021140.0000	1.09 Ac.	OR 152-92
6	25-021074.0000	0.51 Ac.	Par 4	PB 31-25A	10	25-021130.0000	1.082 Ac.	PB 6-8	OR 162-67	14	25-021010.0300	1.139 Ac.	Par 1 PB 76-211

15 25-021010.0200 0.444 Ac. Par 3 PB 76-211

MONTEREY TOWNSHIP

T1S R5E

SECTION 31

1 25-022100.0000 Lot 1 PB 18-28
2 25-022100.0000 Lot 2 PB 18-28
3 25-022120.0000 Lot 3 PB 18-28
4 25-022130.0000 Lot 4 PB 18-28
5 25-022140.0000 Lot 5 PB 18-28
6 25-022150.0000 Lot 6 PB 18-28
7 25-022160.0000 Lot 7 PB 18-28
8 25-022170.0000 Lot 8 PB 18-28
9 25-022180.0000 Lot 9 PB 18-28
10 25-022190.0000 Lot 10 PB 18-28
11 25-022200.0000 Lot 11 PB 18-28
12 25-023010.0000 Lot 12 PB 18-28
13 25-023020.0000 Lot 13 & 1/2 Vac. St. Misc 16-270 PB 18-28
14 25-023030.0000 Lot 14 & E 1/2 Lot 15 1/2 Vac. St. Misc 16-270 PB 18-28 DV 400-322
15 25-023050.0000 Lot 16 & W 1/2 Lot 15 PB 18-28 DV 400-320
16 25-023060.0000 Lot 17 PB 18-28
17 25-023070.0000 Lot 18 PB 18-28
18 25-023080.0000 Lot 19 PB 18-28
19 25-023090.0000 Lot 20 PB 18-28
20 25-023100.0000 Lot 21 PB 18-28
21 25-023110.0000 Lot 22 PB 18-28
22 25-023120.0000 Lot 23 PB 18-28
23 25-023130.0000 Lot 24 PB 18-28
24 25-023140.0000 Lot 25 PB 18-28
25 25-023150.0000 Lot 26 PB 18-28
26 25-023160.0000 Lot 27 PB 18-28
27 25-023170.0000 Lot 28 PB 18-28
28 25-023180.0000 Lot 29 PB 18-28
29 25-023190.0000 Lot 30 PB 18-28
30 25-023200.0000 Lot 31 PB 18-28
31 25-024031.0100 1.0197 Ac. Lot 1 PB 66-148
32 25-024031.0200 1.0000 Ac. Lot 2 PB 66-148
33 25-024031.0300 1.0000 Ac. Lot 3 PB 66-148
34 25-024032.0000 0.09 Ac. OR 236-169
35 25-024040.0000 0.57 Ac. PB 47-48A OR 236-169
36 25-024050.0000 0.08 Ac. PB 47-48A OR 236-169
37 25-024034.0000 0.589 Ac. PB 79-235
38 25-024031.0400 0.275 Ac. PB 80-8

NE Cor Sec. 36
NW Cor Sec. 31
25-024060.0000 0.135 DV 225-274
25-024070.0000 PB 5-9 DV 207-438 DV 207-440
25-024030.0000
25-024080.0000 OR 383-183 Pt Rd. 24-Q PB 18-28
Line 20' East of CL Pavement Rd. 24-Q
Pt Lot 4 0.018 PB 74-23
25-022130.0100
NE Cor NW NW
25-024020.0100
CL Rd. R
N1/4 Post Sec. 31
NE Cor Sec. 31
25-024020.0600
25-024020.0500
25-024020.0400
25-024020.0300
25-024020.0200
25-024022.0000
25-024021.0000
25-024020.0700
25-024020.0800
25-024020.0000 33.293 OR 135-46
25-024010.0000 32 10.83 PB 18-28
Cottonwood Dr. 40' (Rd. 24-R)
E Line NW NW
Cottonwood Dr. 40' (Rd. 24-S)
Road Vacation Misc. 16-270
S Line NE NWfrl
SE Cor NE NWfrl
25-022040.0000 10 OR 162-223
25-022030.0000 30 DV 228-79
25-022060.0000 80 DV 215-872
25-022050.0000 37.952 DV 200-844
W Line SE NE
25-024031.0000 6.0973 DV 298-177
25-024033.0000 PB 64-28
25-022080.0300
25-022070.0000 84 DV 215-651
25-022080.0000 8.223 DV 316-48
PB 63-23
25-022081.0000
25-022080.0200 0.156 PB 60-40
25-022080.0100 0.82 42-99
E 1/4 Post Sec. 36
W 1/4 Post Sec. 31
25-024110.0000 DV 222-427
25-022050.0200 1.688 PB 48-50
25-022050.0100
NW Cor E SE
E 1/4 Post Sec. 31
Frac Sec. Cor.
Center Sec. 31
25-024120.0300 0.366 PB 81-112
5.364 PB 73-15
2.000 PB 82-52
25-024120.0400
25-024120.0200
25-024120.0100 Par 1 17.93 PB 45-32
25-024120.0000 Par 2 14.220 PB 45-32
Frac Sec. Line (PB 45-32)
Frac Sec. Cor.
Frac. Sec. Line
Frac. Sec. Cor.
CL Rd. 23-Q
1.000 61-171
25-024140.0200
1.500 PB 72-22
25-024120.0140
1.000 PB 70-221
25-024120.0130
1.500 PB 69-103
25-024120.0120
1.500 PB 69-36
25-024120.0110
25-024140.0000 39 DV 410-166
25-024140.0110 20 OR 141-216 PB 51-3
25-024140.0100 19.50 DV 410-181
25-024150.0000 0.50 DV 161-87
25-024090.0000 63.50 DV 209-45
25-024100.0000 15.500 PB 71-199
W Line Miami & Erie Canal
25-060120.0000
Miami Erie Canal
4.914
25-024130.0000 44.71 OR 162-221
25-024200.0000 35.96 OR 149-235
OR 149-235
4.04
25-024190.0000
25-024160.0100 20 OR 141-216 PB 51-3
25-024160.0000 16.50 DV 410-181
NE Cor SE SE
2.50 OR 193-40
25-024180.0000
25-024170.0000
NE Cor Sec. 6 Jennings Twp.
SW Cor E SE
SE Cor Sec. 31
SW Cor Sec. 31
S 1/4 Post Sec. 31
N 1/4 Post Sec. 6 Jennings Twp.

N

This is a worksheet and is for location purposes only and cannot be guaranteed for accuracy. For more exact information, please CHECK deeds and plats on file in the Putnam County Recorders Office, Ottawa, Ohio.

Revised 2014

MONTEREY TOWNSHIP

T 1 S R 4 E

SECTION 34

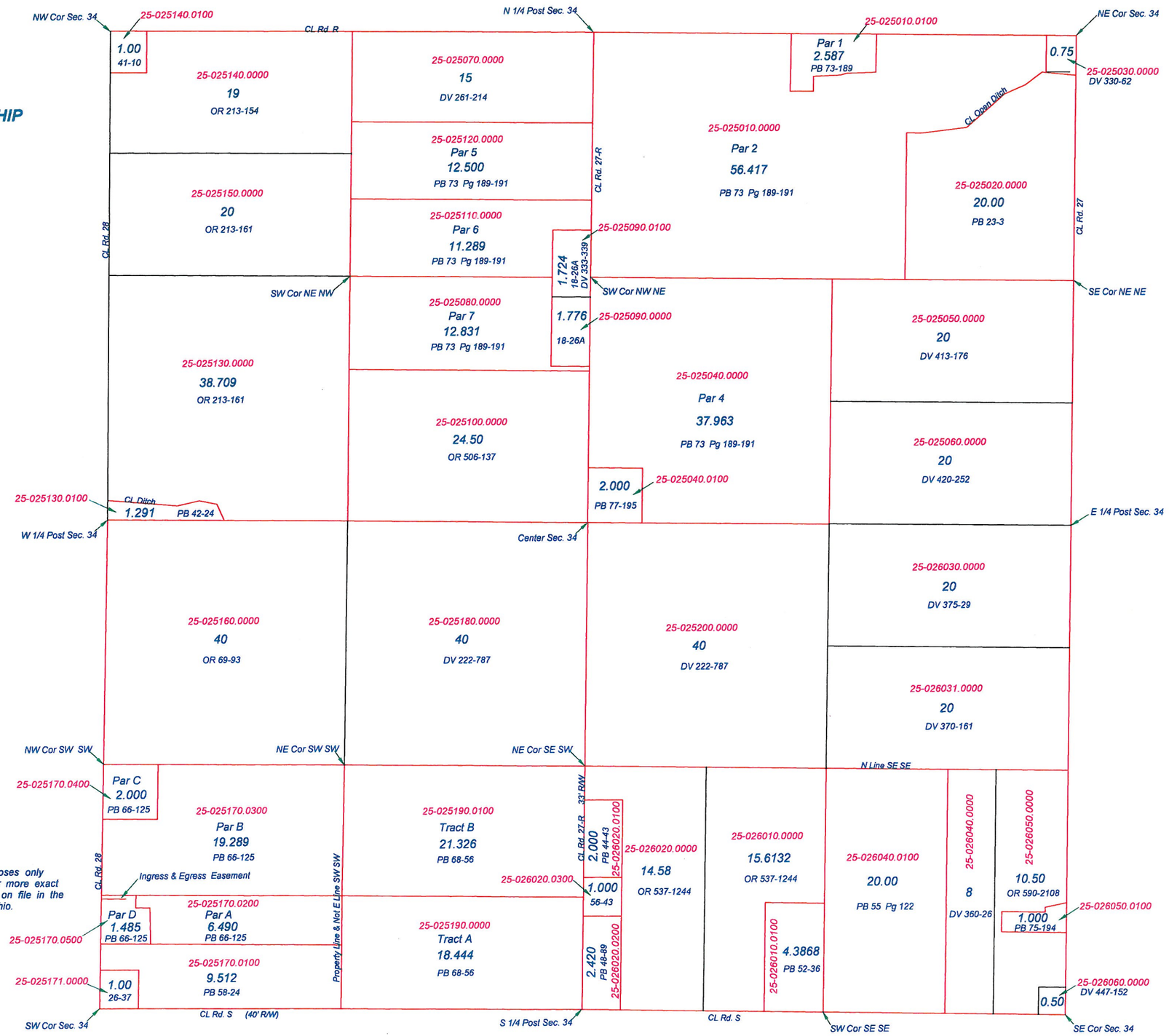

This is a worksheet and is for location purposes only and cannot be guaranteed for accuracy. For more exact information, please CHECK deeds and plats on file in the Putnam County Recorders Office, Ottawa, Ohio.

Revised 2011

MONTEREY TOWNSHIP

T1S R4E

SECTION 35

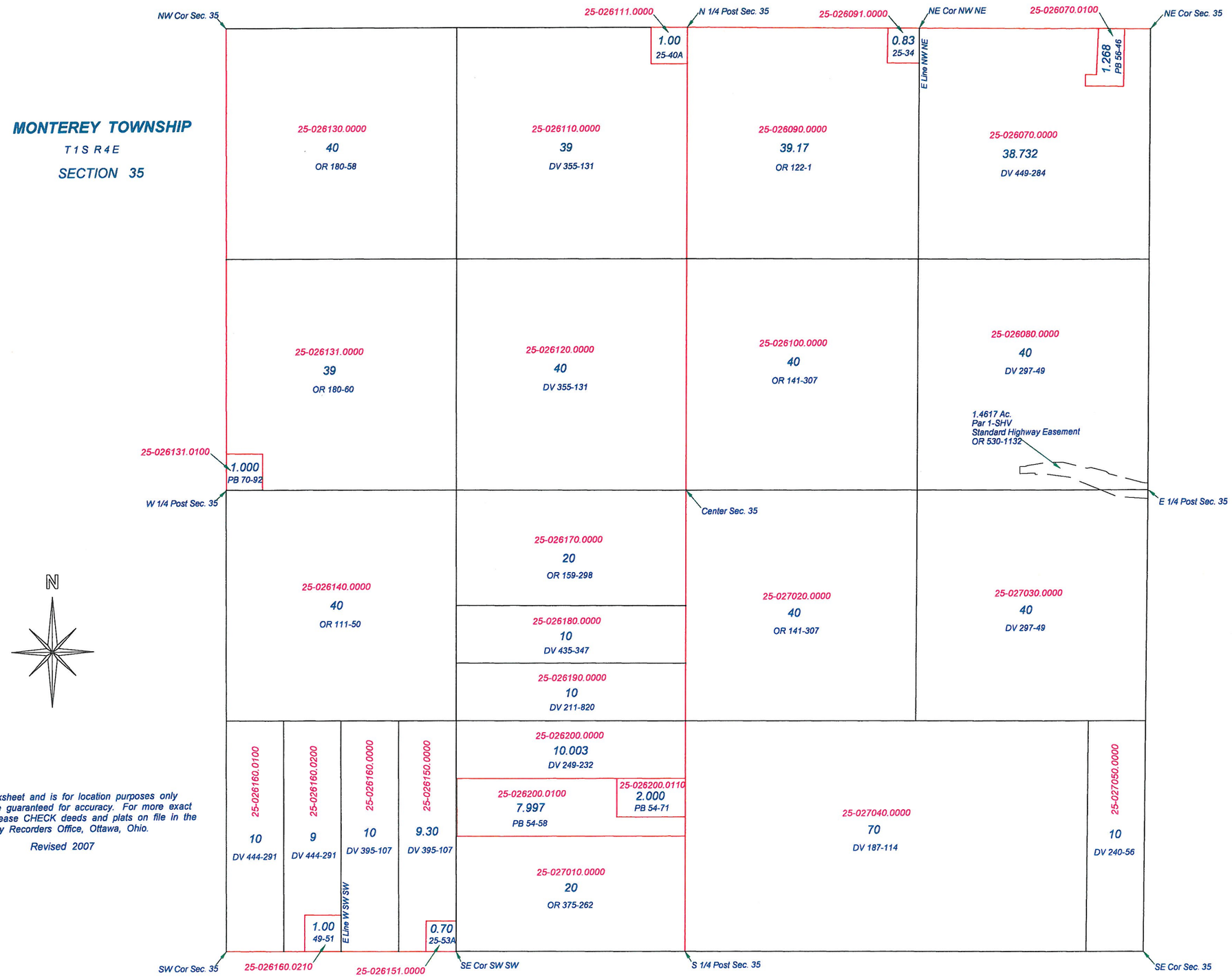

This is a worksheet and is for location purposes only and cannot be guaranteed for accuracy. For more exact information, please CHECK deeds and plats on file in the Putnam County Recorders Office, Ottawa, Ohio.

Revised 2007

MONTEREY TOWNSHIP

T1S R4E

SECTION 36

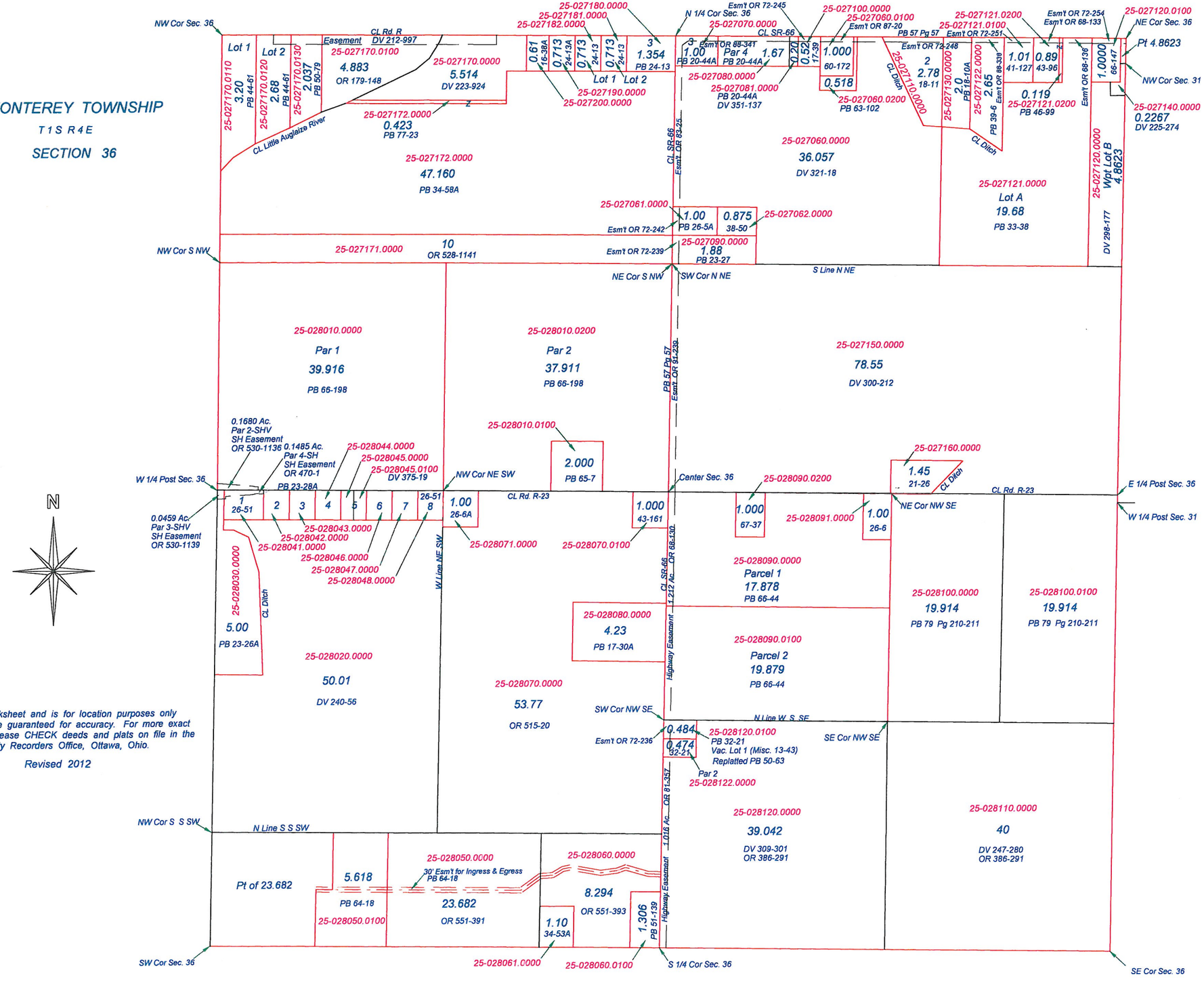

This is a worksheet and is for location purposes only and cannot be guaranteed for accuracy. For more exact information, please CHECK deeds and plats on file in the Putnam County Recorders Office, Ottawa, Ohio.

Revised 2012