OTTAWA TOWNSHIP

T1N R7E

SECTION 1

N

This is a worksheet and is for location purposes only and cannot be guaranteed for accuracy. For more exact information, please CHECK deeds and plats on file in the Putnam County Recorders Office, Ottawa, Ohio.

Revised 2015

OTTAWA TOWNSHIP

T1N R7E

SECTION 2

This is a worksheet and is for location purposes only and cannot be guaranteed for accuracy. For more exact information, please CHECK deeds and plats on file in the Putnam County Recorders Office, Ottawa, Ohio.

Revised 2013

OTTAWA TOWNSHIP

T1N R7E

SECTION 5

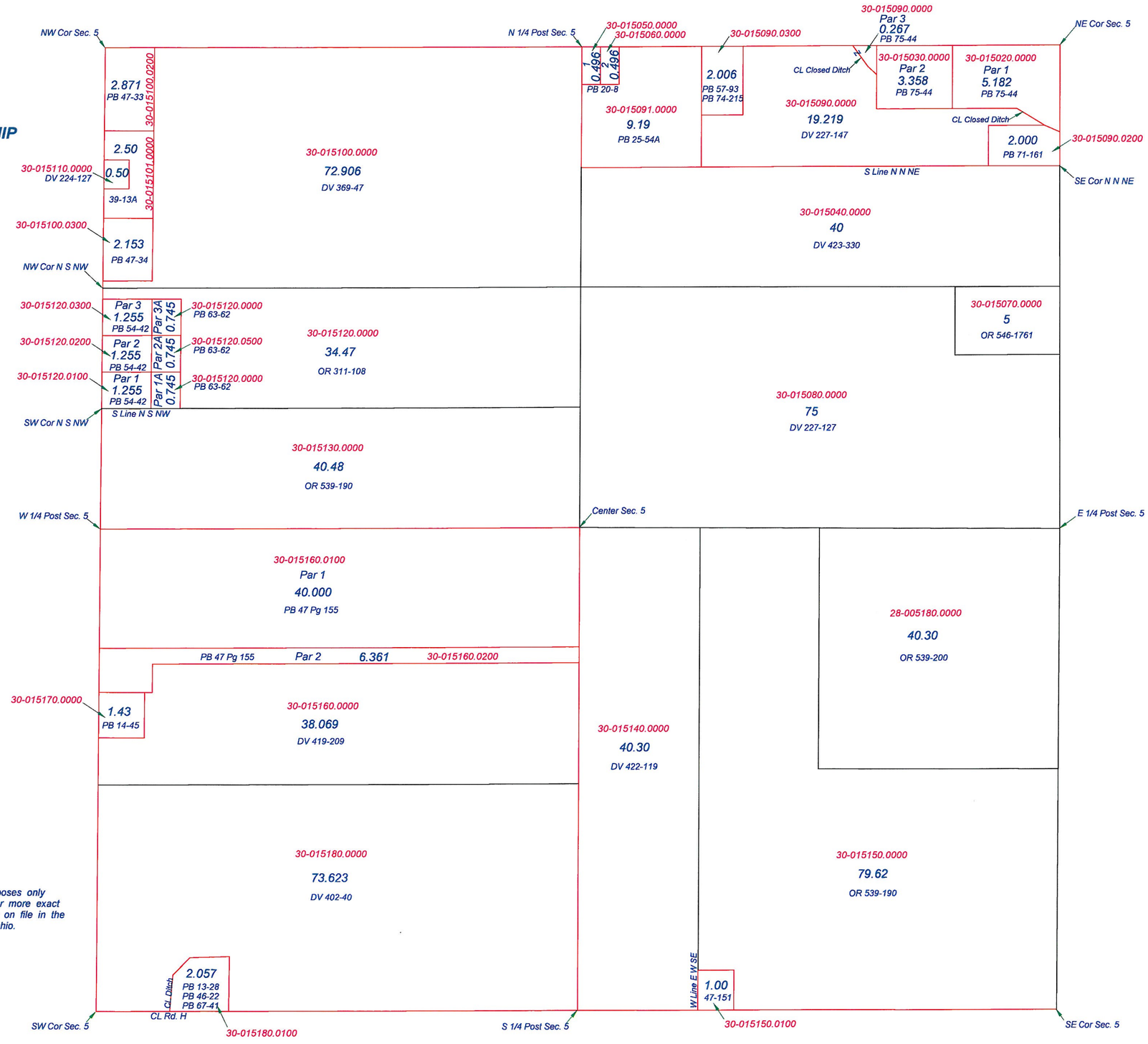

This is a worksheet and is for location purposes only and cannot be guaranteed for accuracy. For more exact information, please CHECK deeds and plats on file in the Putnam County Recorders Office, Ottawa, Ohio.

Revised 2009

OTTAWA TOWNSHIP

T1N R7E

SECTION 6

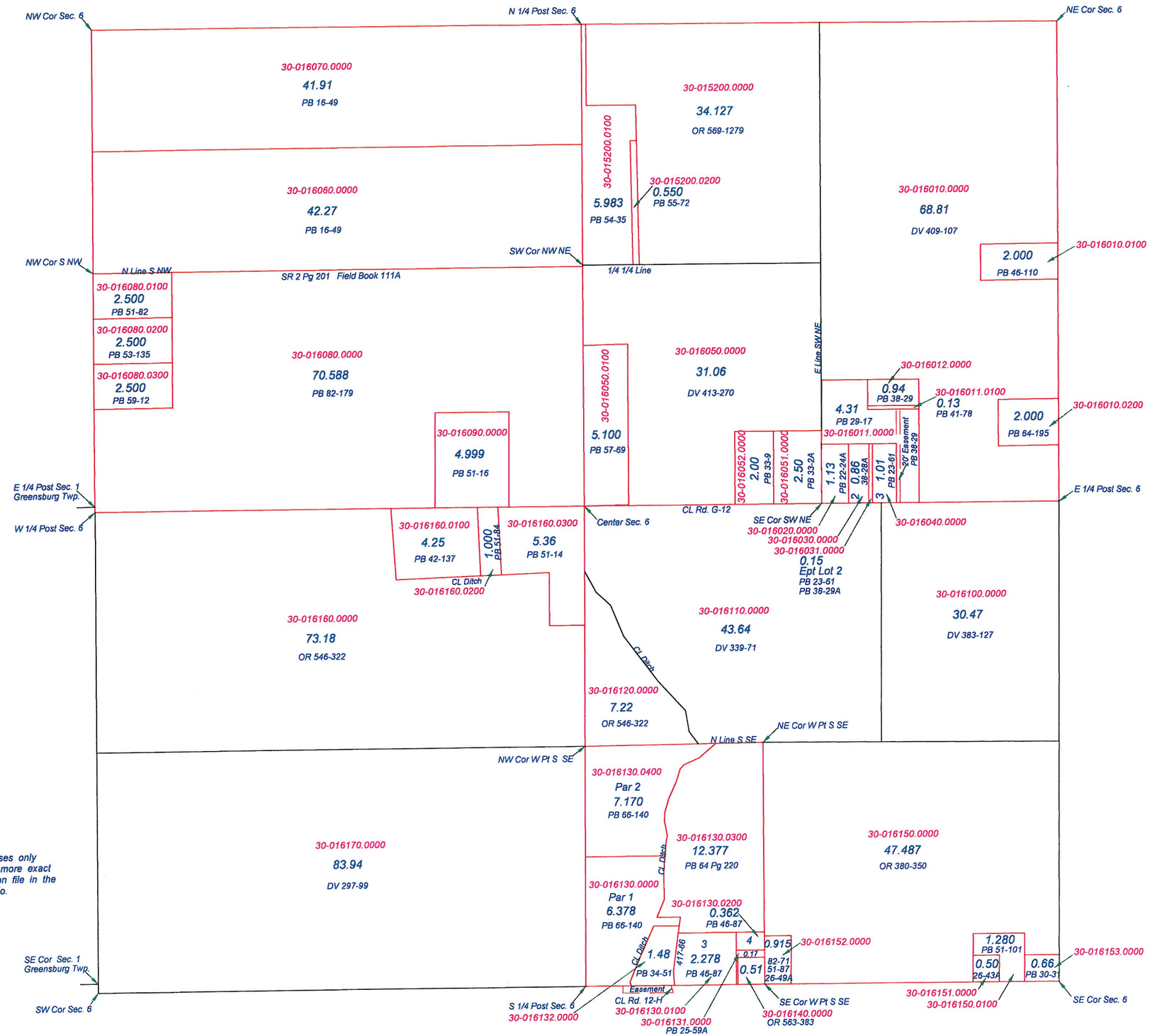

This is a worksheet and is for location purposes only and cannot be guaranteed for accuracy. For more exact information, please CHECK deeds and plats on file in the Putnam County Recorders Office, Ottawa, Ohio.

Revised 2015

OTTAWA TOWNSHIP

T1N R7E

SECTION 7

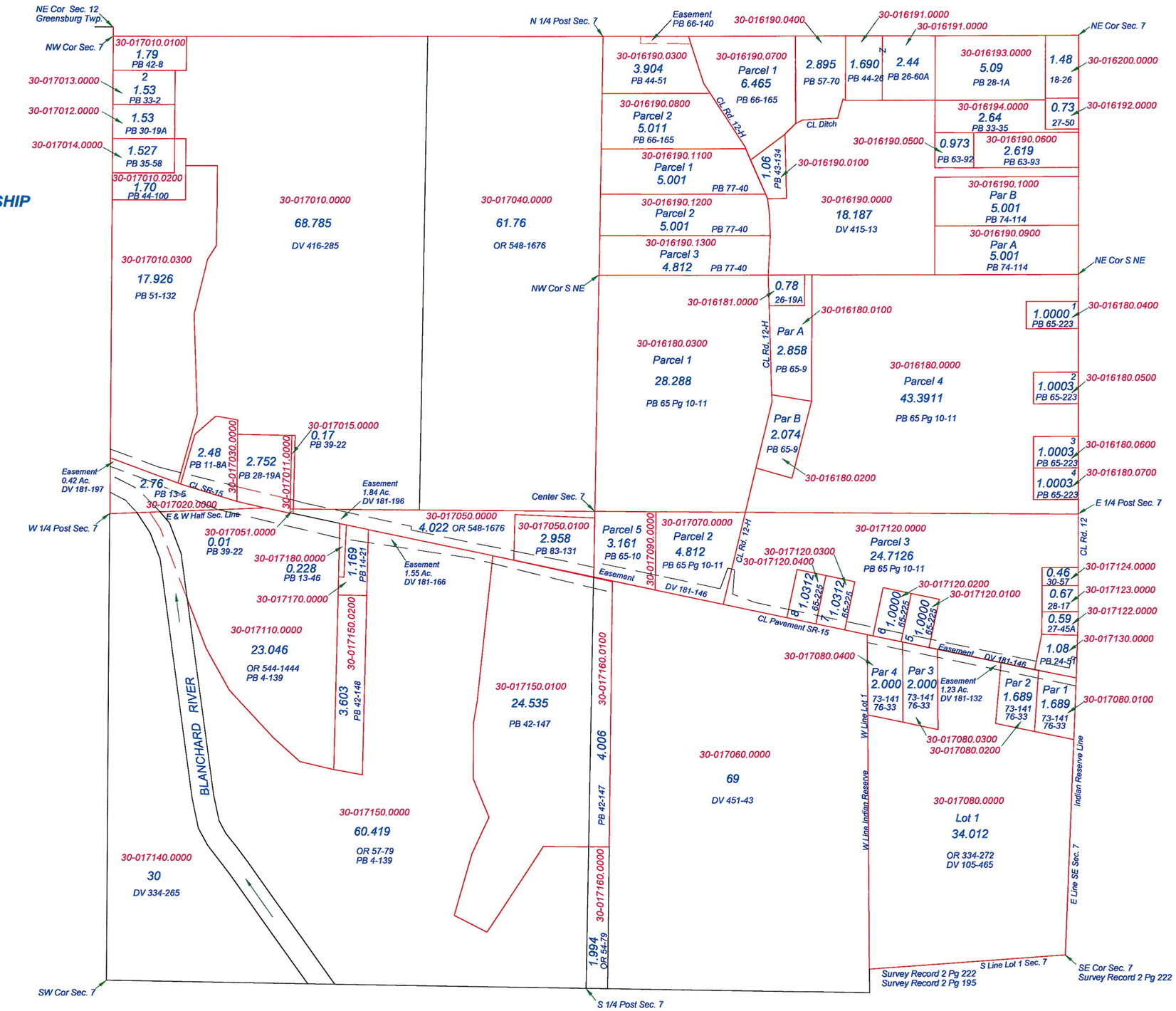

OTTAWA TOWNSHIP

T1N R7E

SECTION 8

1. 30-019010.0000 Par 8 1.80 Ac. PB 14-27
2. 30-019020.0000 Par 1 0.419 Ac. PB 62-76 PB 47-12
3. 30-019020.0100 Par 2 1.597 Ac. PB 62-76 PB 47-12
4. 30-019090.0000 0.68 Ac. OR 79-168
5. 30-019110.0000 Par 5 0.86 Ac. PB 12-15
6. 30-019130.0000 0.09 Ac. OR 264-125
7. 30-019181.0000 Par 1 PB 27-59
8. 30-019182.0000 Par 2 PB 27-59
9. 30-019183.0000 Par 3 PB 27-59
10. 30-019184.0000 Par 4 PB 27-59
11. 30-019185.0000 Par 5 PB 30-39 PB 29-39
12. 30-019186.0000 Par 6 Ex Ept PB 30-39 PB 29-39
13. 30-019186.0100 Par 6 Ept PB 30-39 PB 29-39 DV 330-52
14. 30-019187.0000 Par 7 PB 30-39 PB 29-39
15. 30-019188.0000 Par 8 PB 30-39 PB 29-39
16. 30-019189.0000 Par 9 PB 30-39 PB 29-39
17. 30-319181.0000 Par 10 PB 30-39 PB 29-39
18. 30-319182.0000 Par 11 PB 30-39 PB 29-39
19. 30-319183.0000 Par 12 PB 30-39 PB 29-39
20. 30-319184.0000 Par 13 0.589 Ac. PB 38-16
21. 30-319185.0000 Par 14 0.79 Ac. PB 38-16
22. 30-319186.0000 Par 15 0.802 Ac. PB 38-16
23. 30-319187.0000 Par 16 0.966 Ac. PB 38-16
24. 30-319188.0000 Par 17 1.027 Ac. PB 38-16
25. 30-319189.0000 Par 18 1.112 Ac. PB 38-16
26. 30-319187.0000 Par 19 0.293 Ac. PB 47-122
27. 30-319191.0000 Par 20 0.112 Ac. PB 47-122
28. 30-018170.0400 Lot 3 1.343 Ac. PB 64-157

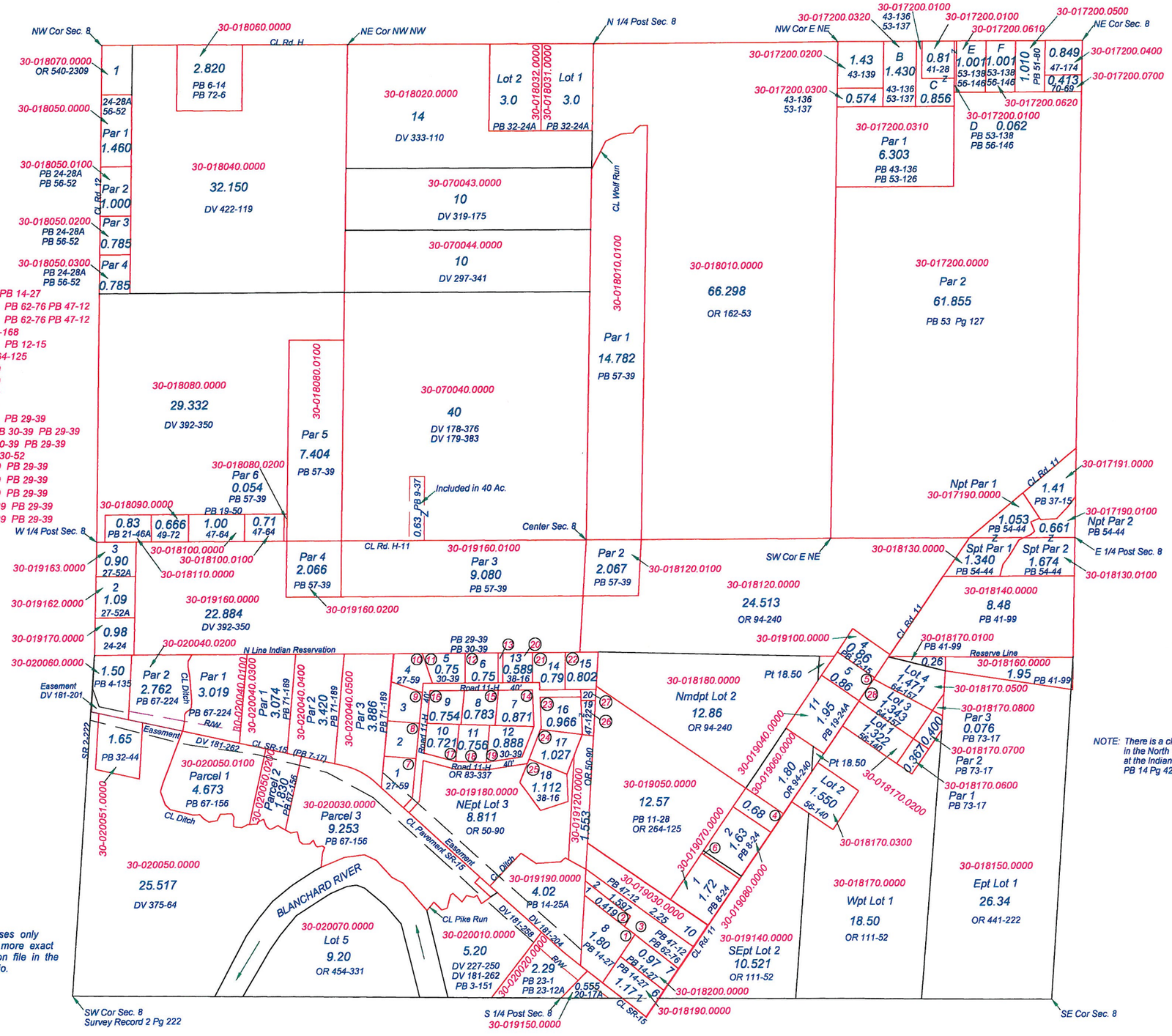

NOTE: There is a change of bearing in the North & South lines at the Indian Reserve Line. PB 14 Pg 42A

This is a worksheet and is for location purposes only and cannot be guaranteed for accuracy. For more exact information, please CHECK deeds and plats on file in the Putnam County Recorders Office, Ottawa, Ohio.

Revised 2010

OTTAWA TOWNSHIP

T1N R7E

SECTION 9

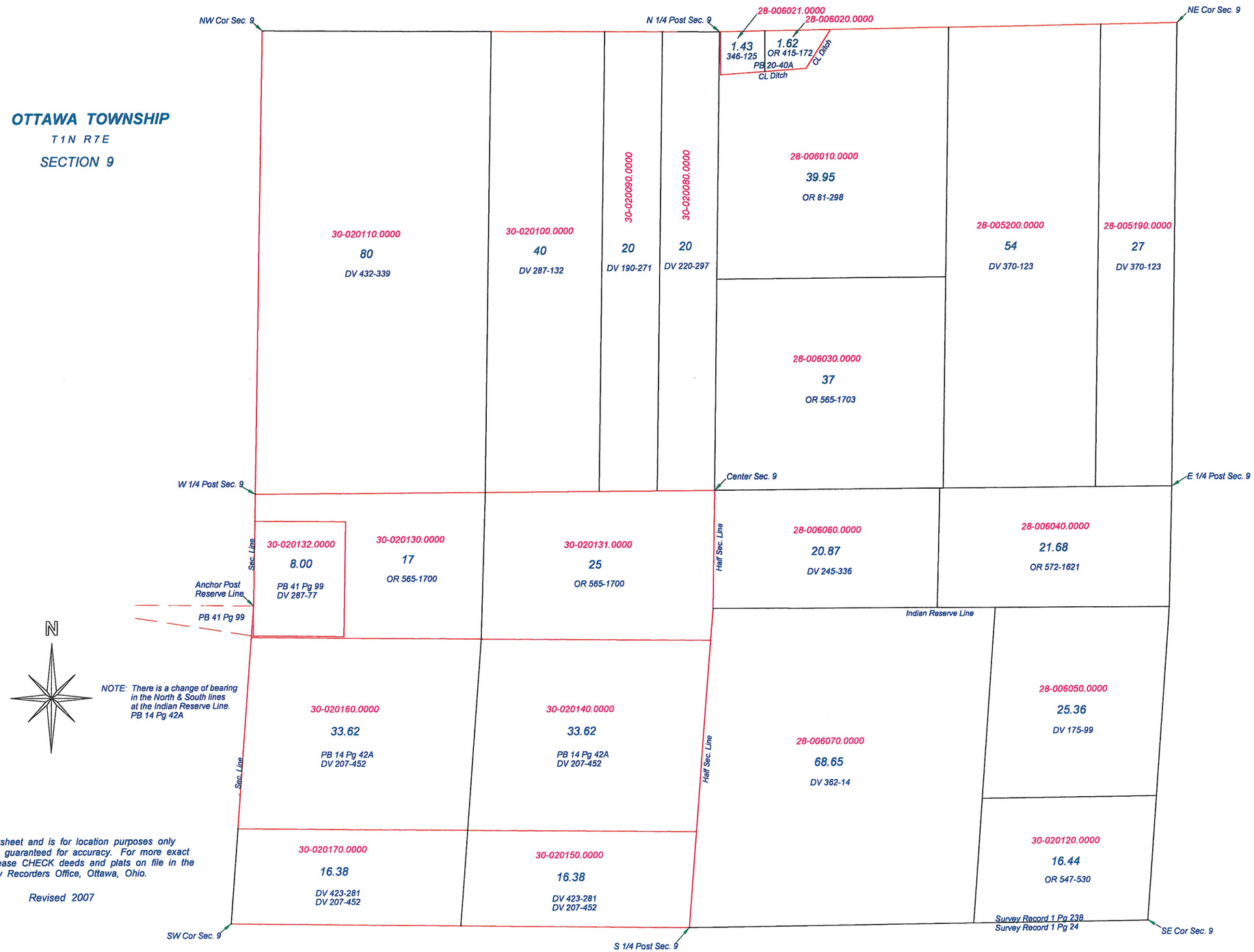

This is a worksheet and is for location purposes only and cannot be guaranteed for accuracy. For more exact information, please CHECK deeds and plats on file in the Putnam County Recorders Office, Ottawa, Ohio.

Revised 2007

OTTAWA TOWNSHIP

T1N R7E

SECTION 10

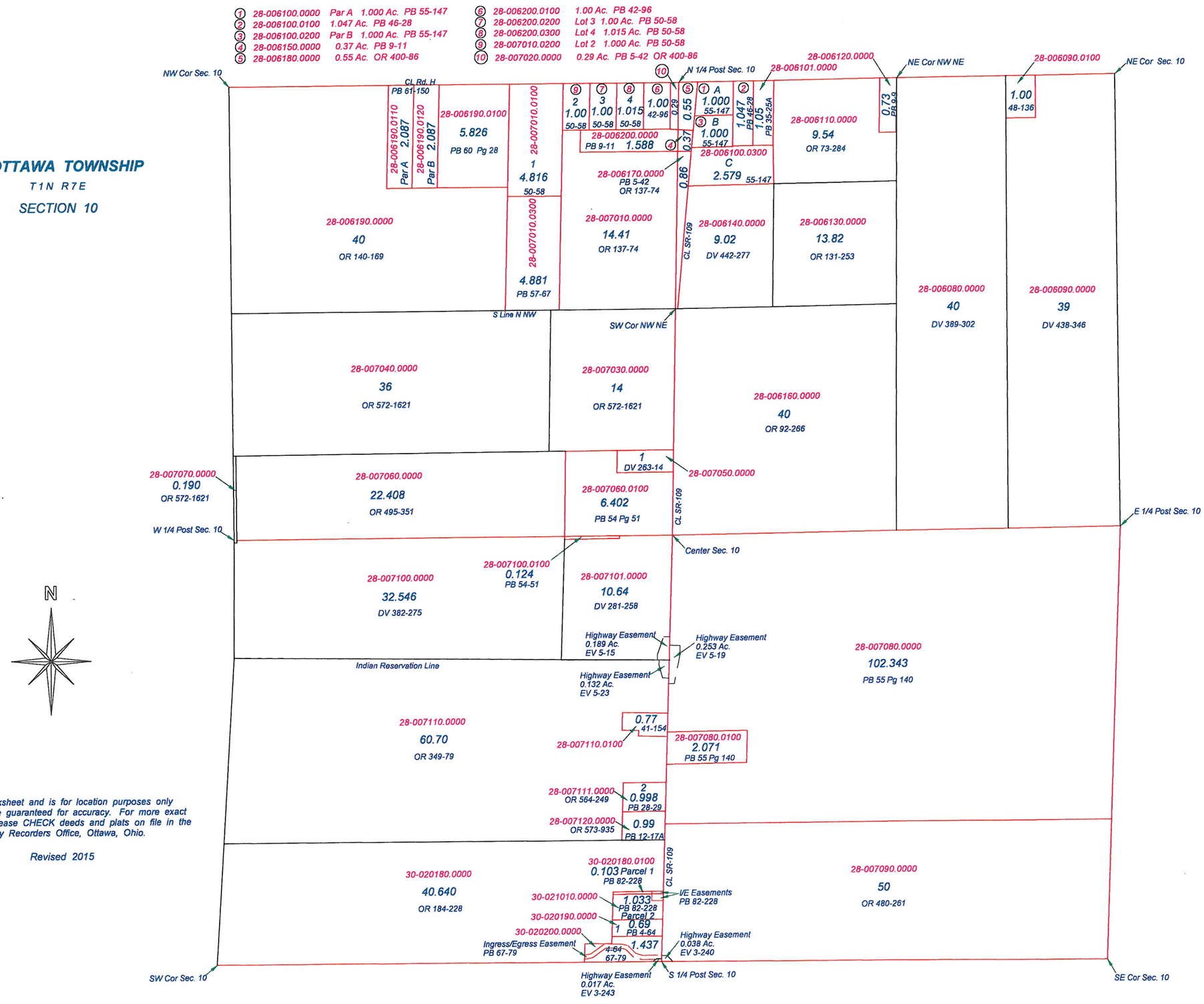

This is a worksheet and is for location purposes only and cannot be guaranteed for accuracy. For more exact information, please CHECK deeds and plats on file in the Putnam County Recorders Office, Ottawa, Ohio.

Revised 2015

OTTAWA TOWNSHIP

T1N R7E

SECTION 11

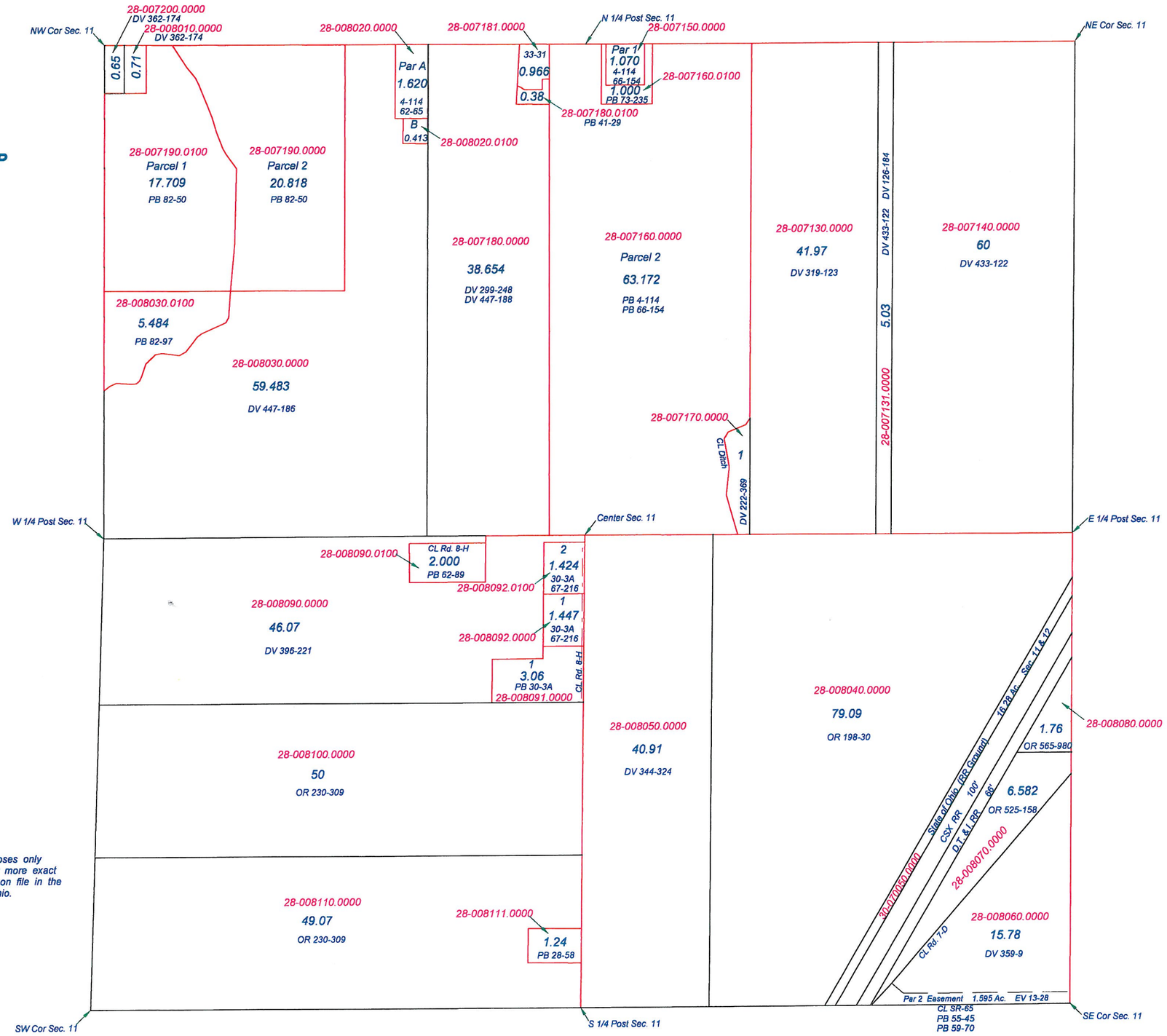

This is a worksheet and is for location purposes only and cannot be guaranteed for accuracy. For more exact information, please CHECK deeds and plats on file in the Putnam County Recorders Office, Ottawa, Ohio.

Revised 2014

OTTAWA TOWNSHIP

T1N R7E

SECTION 12

This is a worksheet and is for location purposes only and cannot be guaranteed for accuracy. For more exact information, please CHECK deeds and plats on file in the Putnam County Recorders Office, Ottawa, Ohio.

Revised 2015

OTTAWA TOWNSHIP

T1N R7E

SECTION 13

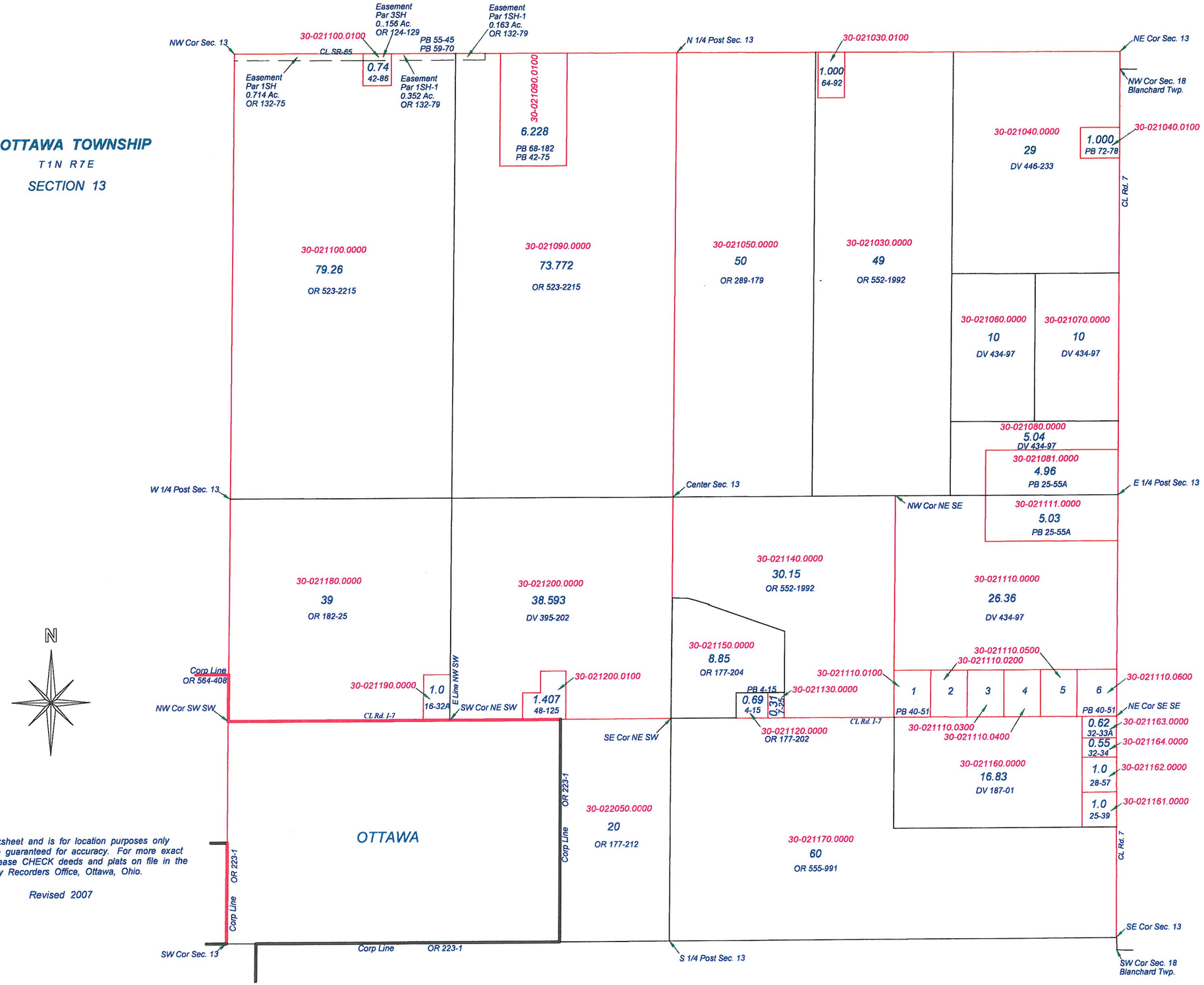

This is a worksheet and is for location purposes only and cannot be guaranteed for accuracy. For more exact information, please CHECK deeds and plats on file in the Putnam County Recorders Office, Ottawa, Ohio.

Revised 2007

OTTAWA TOWNSHIP

T1N R7E

SECTION 14

1. 30-022110.0100 Lot 1 0.05 Ac. PB 44-115
2. 30-023050.0000 0.752 Ac. PB 49-21
3. 30-023061.0000 Lot 18 0.60 Ac. PB 29-35
4. 30-023062.0000 Lot 19 0.562 Ac. PB 29-34 PB 46-48
5. 30-023063.0000 Lot 20 0.5624 Ac. PB 29-34 PB 46-48
6. 30-023064.0000 Lot 21 0.5624 Ac. PB 29-34 PB 46-48
7. 30-023065.0000 Lot 22 0.89 Ac. PB 29-34
8. 30-023066.0000 Lot 23 0.64 Ac. PB 29-34
9. 30-023068.0000 Lot 25 0.856 Ac. PB 29-34 PB 46-48
10. 30-024200.0000 1.16 Ac. PB 11-38A DV 352-43
11. 30-025190.0000 0.86 Ac. PB 5-34 OR 565-45
12. 30-026030.0100 0.89 Ac. PB 52-119 PB 53-148
13. 30-026031.0000 0.10 Ac. PB 33-12A
14. 30-026040.0000 0.14 Ac. DV 283-272
15. 30-026060.0000 Par 1 & SWPt Par 2 PB 4-65 PB 4-101A DV 372-214
16. 30-026070.0000 Par 2 NEpt & SWPt Par 3 PB 4-65 PB 4-101A DV 326-103
17. 30-026080.0000 Par 3 NEpt & SWPt Par 4 PB 4-65 PB 4-101A OR 553-2071
18. 30-026090.0000 Par 4 NEpt & SWPt Par 5 PB 4-65 PB 4-101 DV 289-262
19. 30-026100.0000 Par 5 NEpt & Par 6 PB 4-65 PB 4-101 OR 303-68
20. 30-026120.0000 Par 8 Ex NEpt PB 4-65 OR 149-181
21. 30-026130.0000 Par 8 NEpt PB 4-65 OR 555-1222
22. 30-026140.0000 Par 9 PB 6-20
23. 30-026150.0000 Par 10 PB 6-20
24. 30-026160.0000 Par 11 PB 6-30
25. 30-026170.0000 Par 12 PB 6-30
26. 30-026180.0000 Par 13 PB 8-35 OR 39-278
27. 30-026190.0000 Par 14 PB 10-1
28. 30-026200.0000 Par 15 PB 10-1
29. 30-027010.0000 Par 16 PB 10-50
30. 30-027020.0000 Par 17 PB 11-37
31. 30-027050.0000 Lot 1 PB 4-97
32. 30-027060.0000 Lot 2 PB 4-97
33. 30-027070.0000 Lot 3 PB 4-97
34. 30-027080.0000 Lot 4 PB 4-97
35. 30-027090.0000 Lot 5 PB 4-97
36. 30-027100.0000 Lot 6 PB 4-97
37. 30-027110.0000 Lot 7 PB 4-97
38. 30-027120.0000 Lot 8 PB 4-97
39. 30-027130.0000 Lot 9 PB 4-97
40. 30-027140.0000 Lot 10 PB 4-97
41. 30-027150.0000 Lot 11 PB 4-97
42. 30-027160.0000 Lot 12 & Wpt Lot 13 PB 4-97 OR 559-2473
43. 30-027170.0000 Lot 13 Ex Wpt PB 4-97 DV 423-52
45. 30-027181.0000 Lot 14 Wpt PB 4-97 DV 423-52
46. 30-027190.0000 Par 15 PB 10-37
47. 30-027200.0000 Par 16 PB 10-37
48. 30-028010.0000 Par 17 PB 10-37
49. 30-026170.0000 0.941 Ac. Tract 2 PB 73-243
50. 30-026030.0200 0.138 Ac. PB 4-97 PB 79-206
51. 30-026030.0300 0.138 Ac. PB 4-97 PB 79-206
52. 30-022140.0100 0.023 Ac. PB 82-61

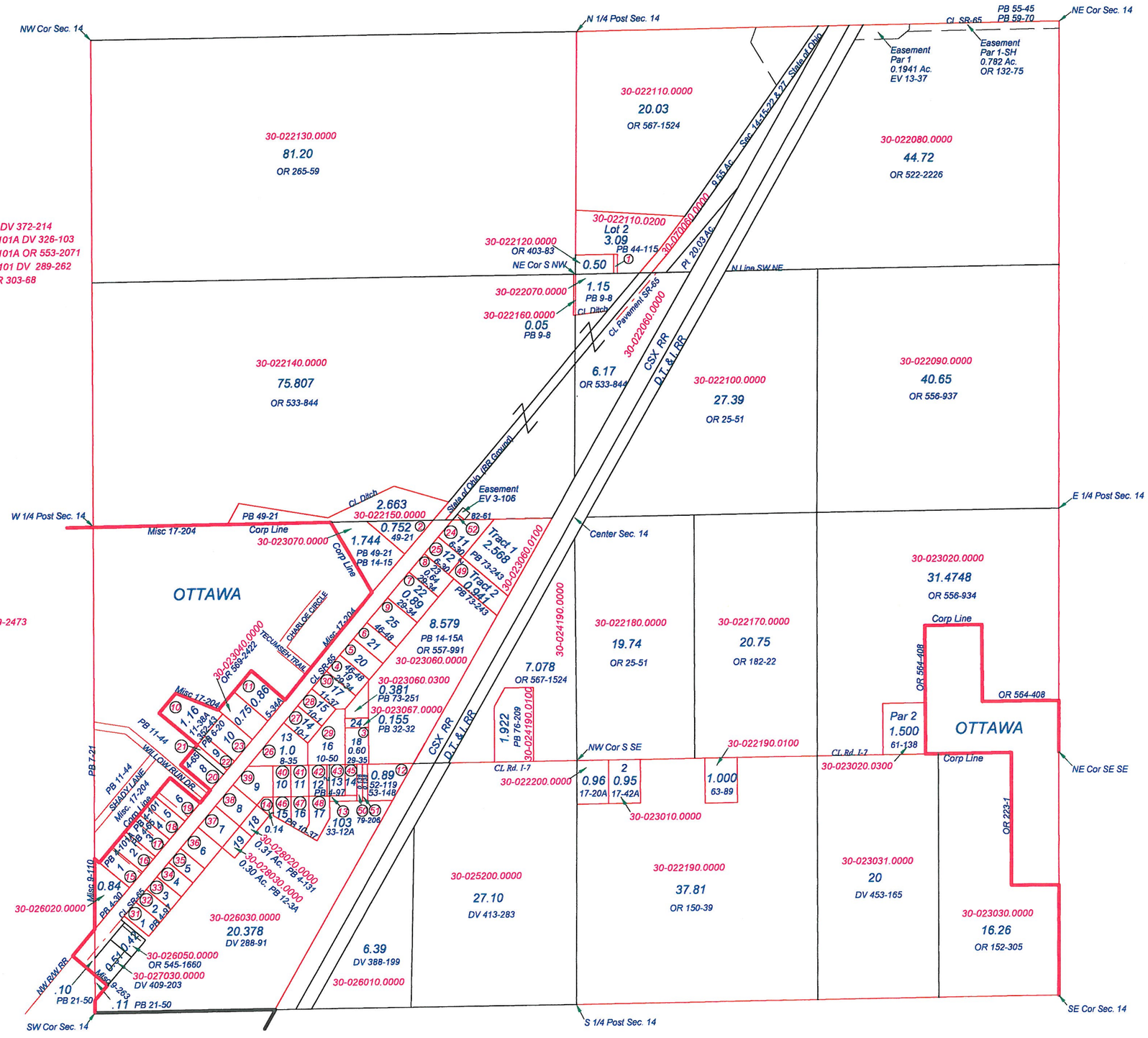

N

Graphic Scale

400' 0 200' 400' 800'

1" = 400'

This is a worksheet and is for location purposes only and cannot be guaranteed for accuracy. For more exact information, please CHECK deeds and plats on file in the Putnam County Recorders Office, Ottawa, Ohio.

Revised 2014

OTTAWA TOWNSHIP

T1N R7E

SECTION 15

1 30-028044.0000 0.45 Par 2 PB 29-29A
2 30-028190.0000 0.826 Par 2 PB 66-58
3 30-028200.0000 0.62 Par 1 PB 66-58

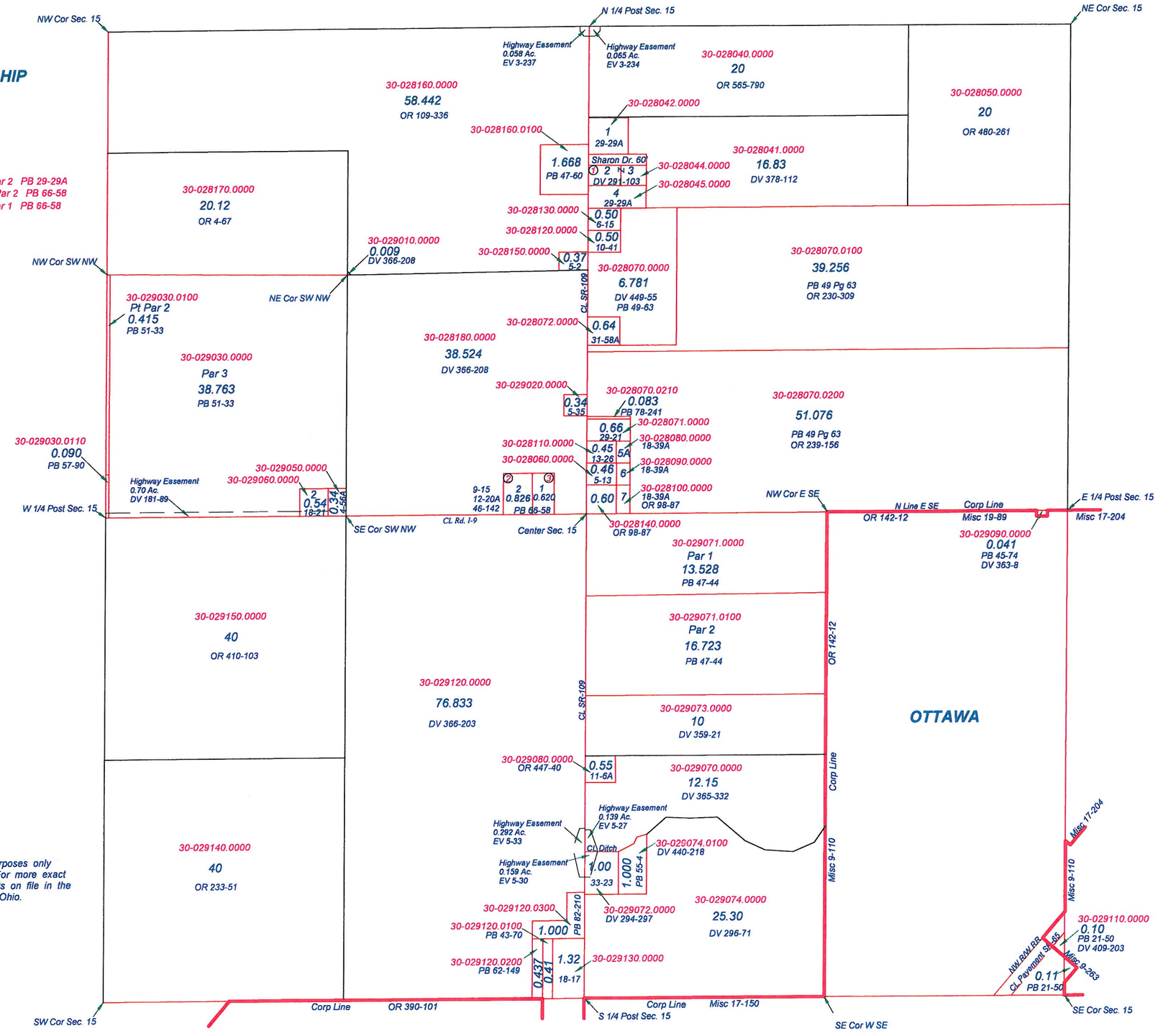

N

This is a worksheet and is for location purposes only and cannot be guaranteed for accuracy. For more exact information, please CHECK deeds and plats on file in the Putnam County Recorders Office, Ottawa, Ohio.

Revised 2015

OTTAWA TOWNSHIP

T1N R7E

SECTION 16

1. 30-029160.0100 0.49 Ac. PB 46-49
2. 30-029160.0200 Par 1 0.616 Ac. PB 48-43
3. 30-029160.0300 Par 2 0.462 Ac. PB 48-43
4. 30-029161.0000 0.69 Ac. PB 28-24
5. 30-029162.0000 0.78 Ac. PB 32-47A
6. 30-029190.0000 0.51 Ac. DV 442-14
7. 30-029200.0000 0.51 Ac. PB 6-43 DV 215-225
8. 30-030030.0300 Par 2 1.26 Ac. PB 42-158
9. 30-030030.0410 0.549 Ac. PB 68-102
10. 30-030030.0420 1.191 Ac. PB 68-100
11. 30-030080.0000 1.56 Ac. OR 460-134
12. 30-030100.0100 Tract 1 1.183 Ac. PB 45-17
13. 30-030100.0200 Tract 2 0.803 Ac. PB 45-17
14. 30-030100.0400 Par 2 0.26 Ac. PB 49-158
15. 30-030100.0500 Par 1 1.000 Ac. PB 67-137
16. 30-030100.0600 Par 2 0.215 Ac. PB 67-137
17. 30-030110.0000 Par 1 0.16 Ac. PB 9-23 OR 460-134
18. 30-030120.0000 Par 2 1.07 Ac. PB 9-23 OR 460-134
19. 30-030150.0000 Par 5 0.56 Ac. PB 12-11A
20. 30-031060.0000 0.68 Ac. PB 17-33
21. 30-031090.0400 Par 1 0.574 Ac. PB 71-135
22. 30-031090.0100 0.56 Ac. PB 43-137
23. 30-031090.0200 Lot 32 PB 45-8
24. 30-031090.0300 Lot 1 Ex Epl PB 66-15
25. 30-031090.0320 Par 2 0.427 Ac. PB 71-135
26. 30-031092.0000 Lot 2 PB 29-16A PB 29-29
27. 30-031093.0000 Lot 3 PB 37-37
28. 30-031094.0000 Lot 4 PB 37-37
29. 30-032020.0000 Par 1 0.81 Ac. PB 7-45
30. 30-032030.0000 Par 2 0.64 Ac. PB 12-49
31. 30-032040.0000 Par 3 1.02 Ac. PB 12-49
32. 30-032051.0000 Lot 7 0.72 Ac. PB 32-39A
33. 30-032081.0000 Par 6B 0.61 Ac. PB 22-28A
34. 30-131091.0000 Lot 5 Ex E Strip PB 37-37
35. 30-131093.0000 Lot 5 E Strip PB 42-164
36. 30-131093.0000 Lot 7 N 1/2 PB 31-47
37. 30-131093.0100 Lot 7 S 1/2 PB 43-133
38. 30-131094.0000 Lot 8 PB 31-47
39. 30-131095.0000 Lot 9 PB 31-47
40. 30-131096.0000 Lot 10 PB 31-47
41. 30-131097.0000 Lot 11 PB 31-47
42. 30-131098.0000 Lot 12 PB 31-47
43. 30-131099.0000 Lot 13 PB 31-47
44. 30-231090.0000 Lot 14 PB 31-47
45. 30-231091.0000 Lot 15 PB 33-8
46. 30-231092.0000 Lot 16 PB 33-8
47. 30-231093.0000 Lot 17 PB 33-8
48. 30-231094.0000 Lot 18 PB 33-8
49. 30-231095.0000 Lot 19 PB 33-8
50. 30-231096.0000 Lot 20 PB 33-8
51. 30-231097.0000 Lot 21 PB 33-8
52. 30-231098.0000 Lot 22 PB 33-8
53. 30-231099.0000 Lot 23 PB 33-8
54. 30-331090.0000 Lot 24 PB 33-8
55. 30-331091.0000 Lot 25 Spt Par 1 PB 48-28 PB 33-8
56. 30-331091.0100 Lot 25 Npt Par 2 PB 48-28 PB 33-8
57. 30-331092.0000 Lot 26 PB 33-8
58. 30-331098.0100 Par 1 PB 60-170 OR 653-38
59. 30-030040.0110 0.479 Ac. PB 80-203

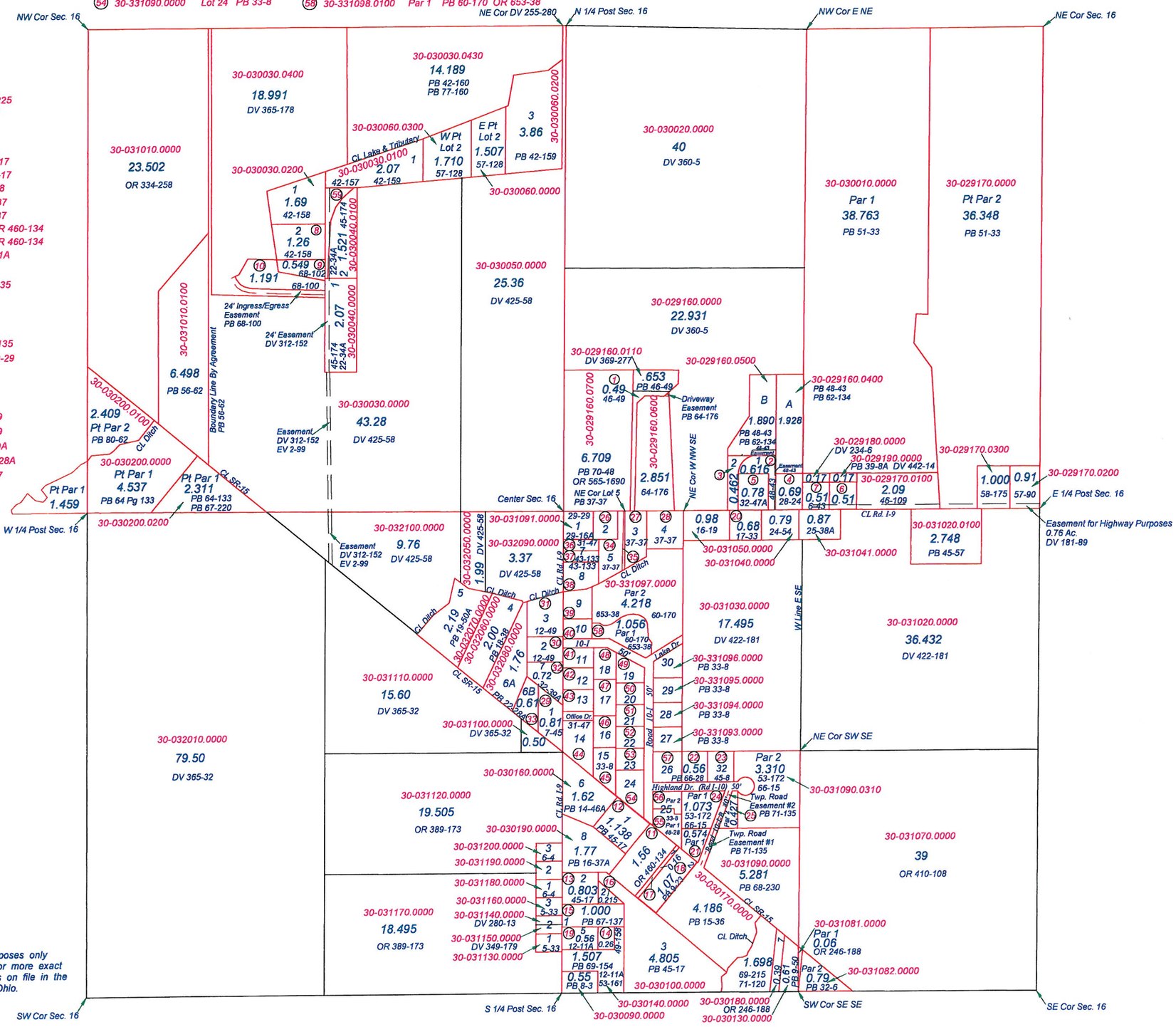

This is a worksheet and is for location purposes only and cannot be guaranteed for accuracy. For more exact information, please CHECK deeds and plats on file in the Putnam County Recorders Office, Ottawa, Ohio.

Revised 2013

OTTAWA TOWNSHIP

T1N R7E

SECTION 17

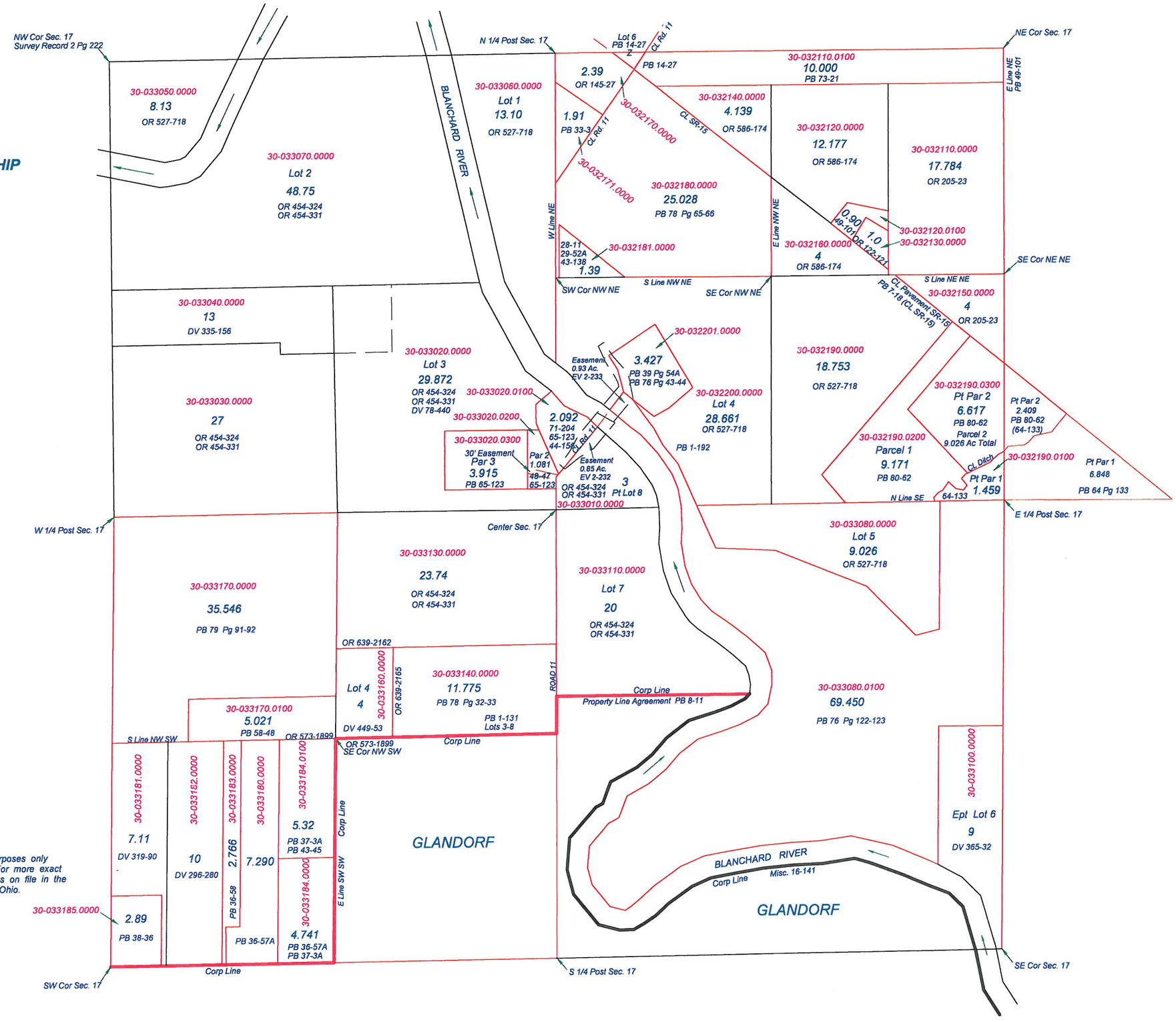

This is a worksheet and is for location purposes only and cannot be guaranteed for accuracy. For more exact information, please CHECK deeds and plats on file in the Putnam County Recorders Office, Ottawa, Ohio.

Revised 2013

OTTAWA TOWNSHIP

T1N R7E

SECTION 18

This is a worksheet and is for location purposes only and cannot be guaranteed for accuracy. For more exact information, please CHECK deeds and plats on file in the Putnam County Recorders Office, Ottawa, Ohio.

Revised 2015