OTTAWA TOWNSHIP

T1N R7E

SECTION 19

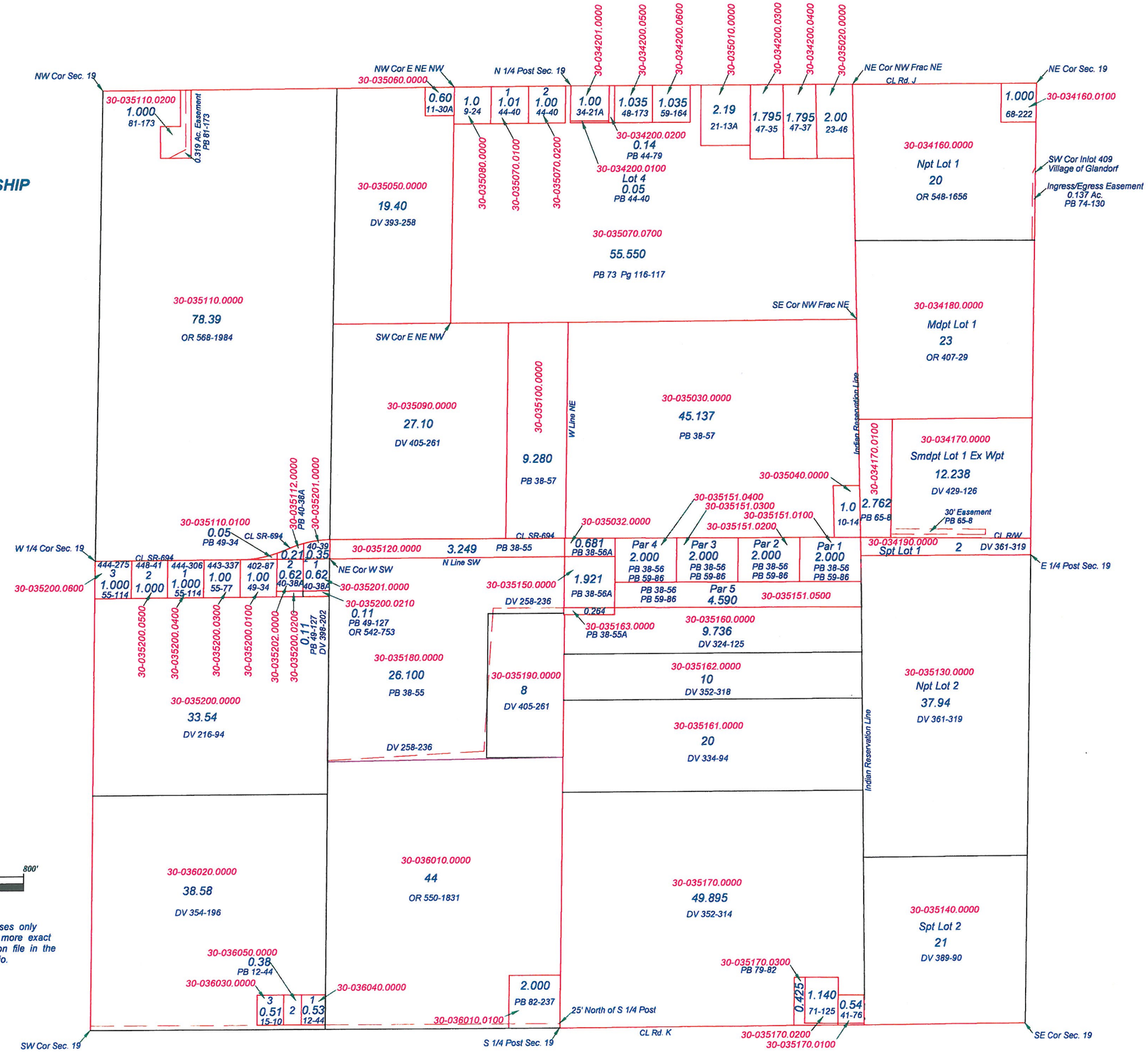

This is a worksheet and is for location purposes only and cannot be guaranteed for accuracy. For more exact information, please CHECK deeds and plats on file in the Putnam County Recorders Office, Ottawa, Ohio.

Revised 2015

OTTAWA TOWNSHIP

T1N R7E

SECTION 20

N

Graphic Scale

400' 0 200' 400' 800'

1" = 400'

This is a worksheet and is for location purposes only and cannot be guaranteed for accuracy. For more exact information, please CHECK deeds and plats on file in the Putnam County Recorders Office, Ottawa, Ohio.

Revised 2008

OTTAWA TOWNSHIP
T1N R7E
SECTION 21

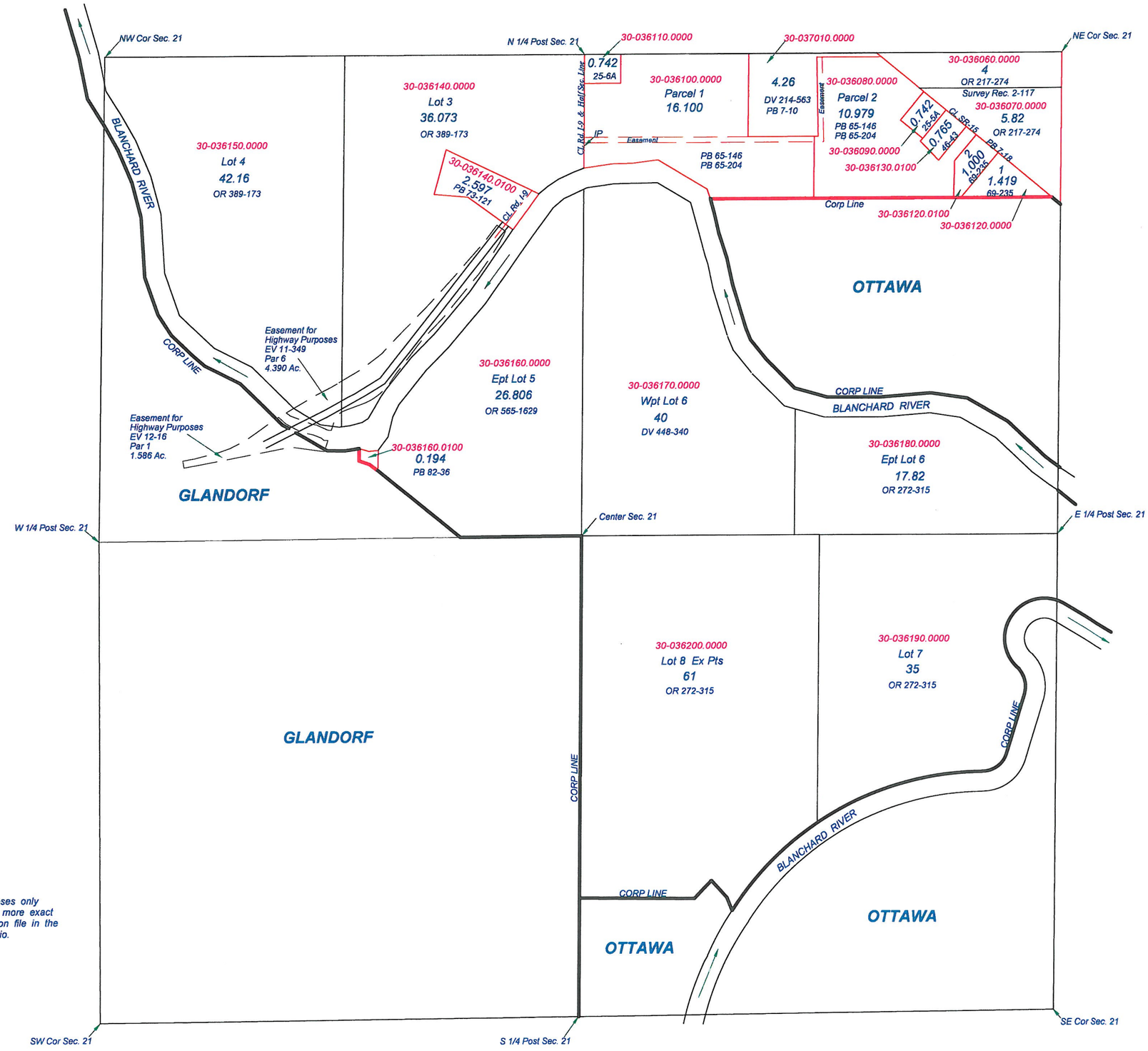

N

This is a worksheet and is for location purposes only and cannot be guaranteed for accuracy. For more exact information, please CHECK deeds and plats on file in the Putnam County Recorders Office, Ottawa, Ohio.

Revised 2014

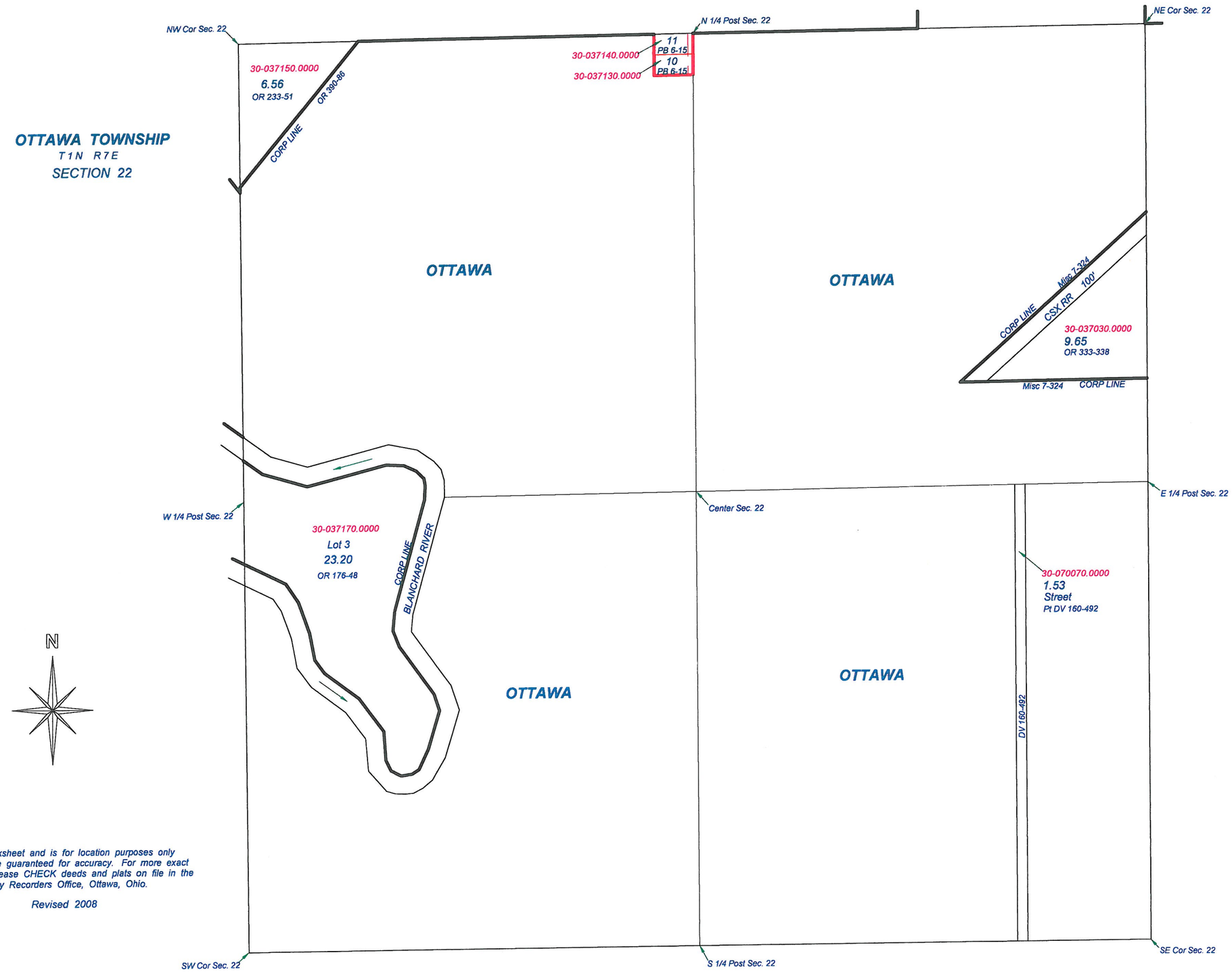

This is a worksheet and is for location purposes only and cannot be guaranteed for accuracy. For more exact information, please CHECK deeds and plats on file in the Putnam County Recorders Office, Ottawa, Ohio.

Revised 2008

OTTAWA TOWNSHIP

T1N R7E

SECTION 23

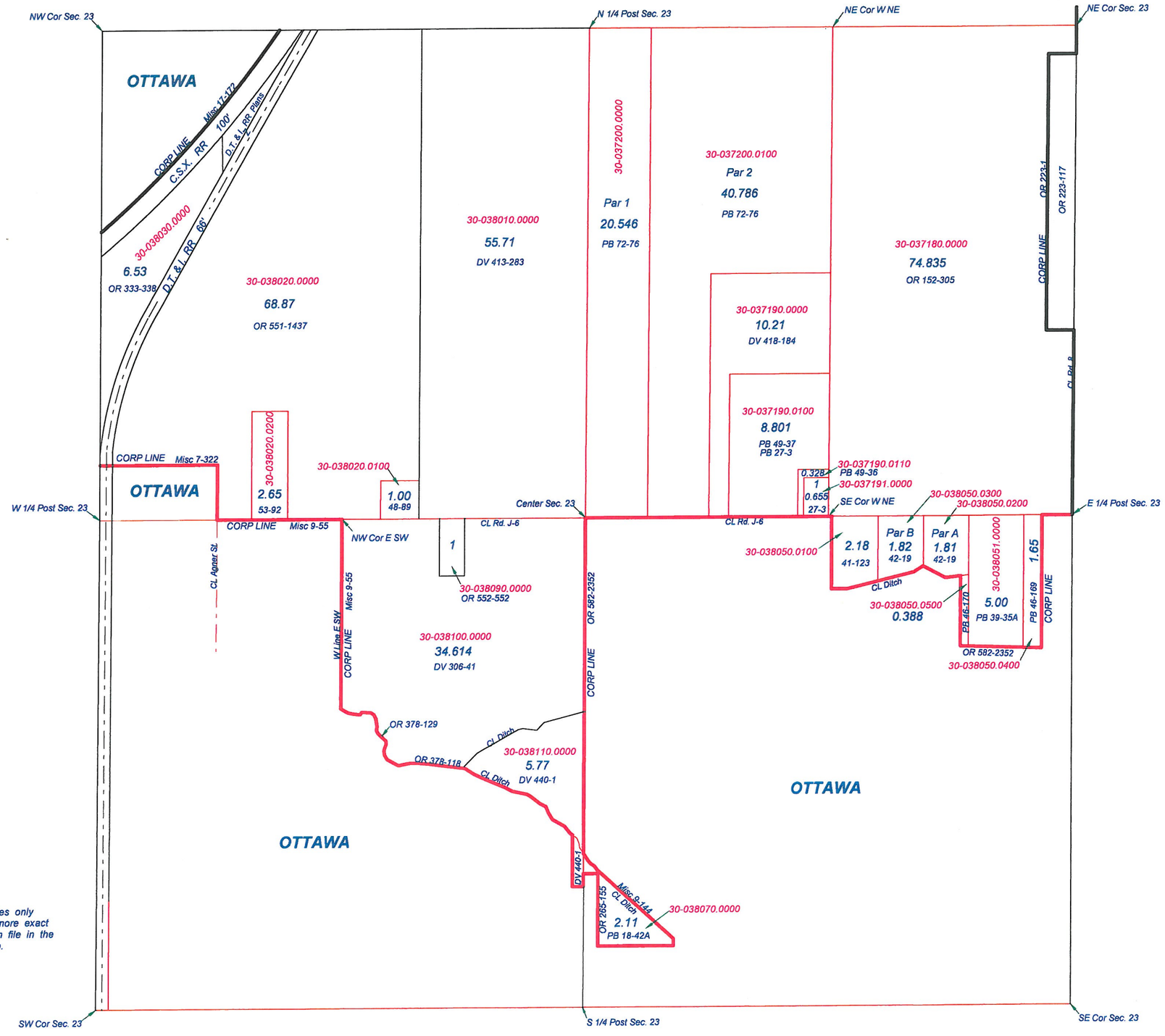

This is a worksheet and is for location purposes only and cannot be guaranteed for accuracy. For more exact information, please CHECK deeds and plats on file in the Putnam County Recorders Office, Ottawa, Ohio.

Revised 2008

OTTAWA TOWNSHIP

T1N R7E

SECTION 24

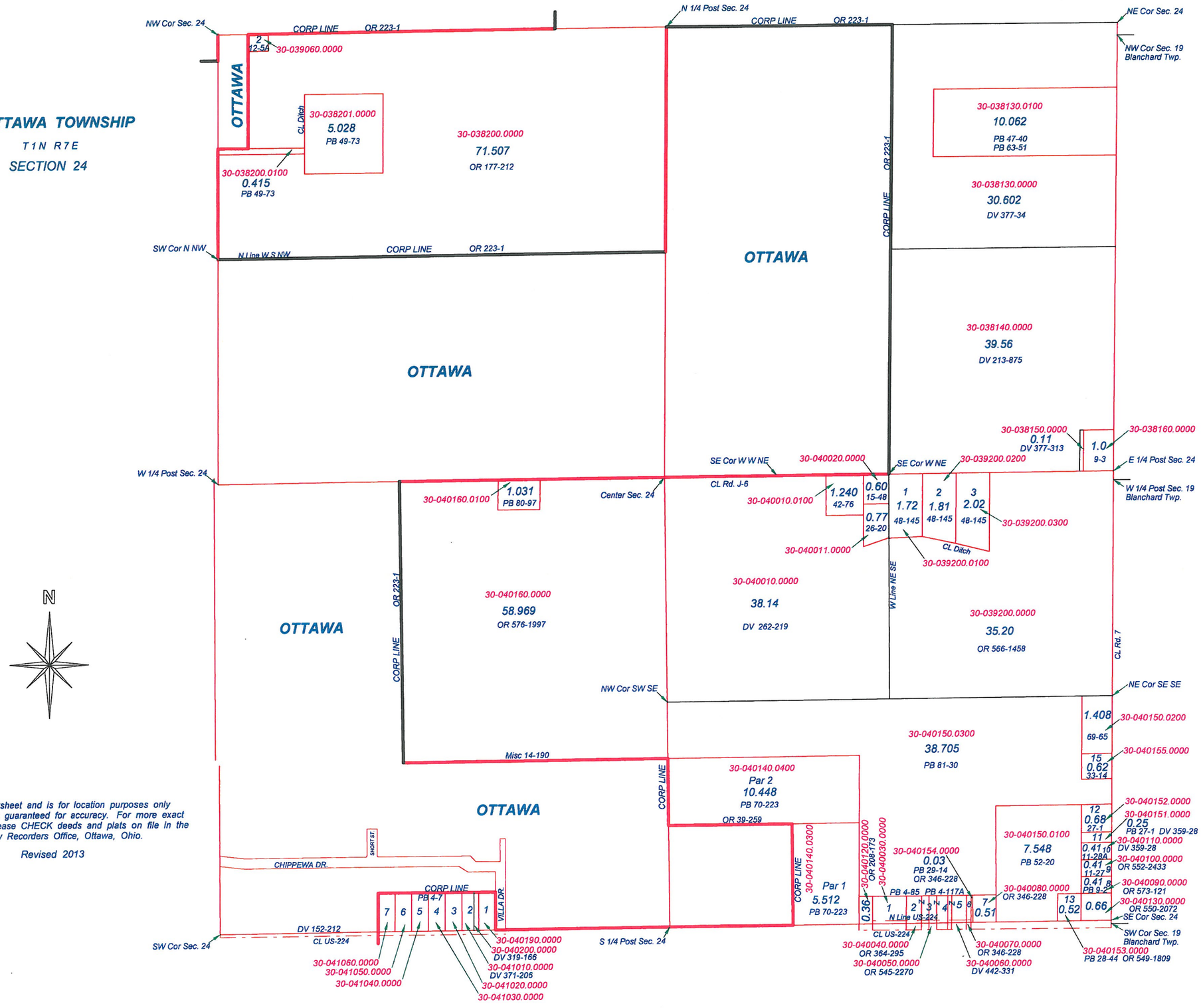

This is a worksheet and is for location purposes only and cannot be guaranteed for accuracy. For more exact information, please CHECK deeds and plats on file in the Putnam County Recorders Office, Ottawa, Ohio.

Revised 2013

OTTAWA TOWNSHIP

T1N R7E

SECTION 25

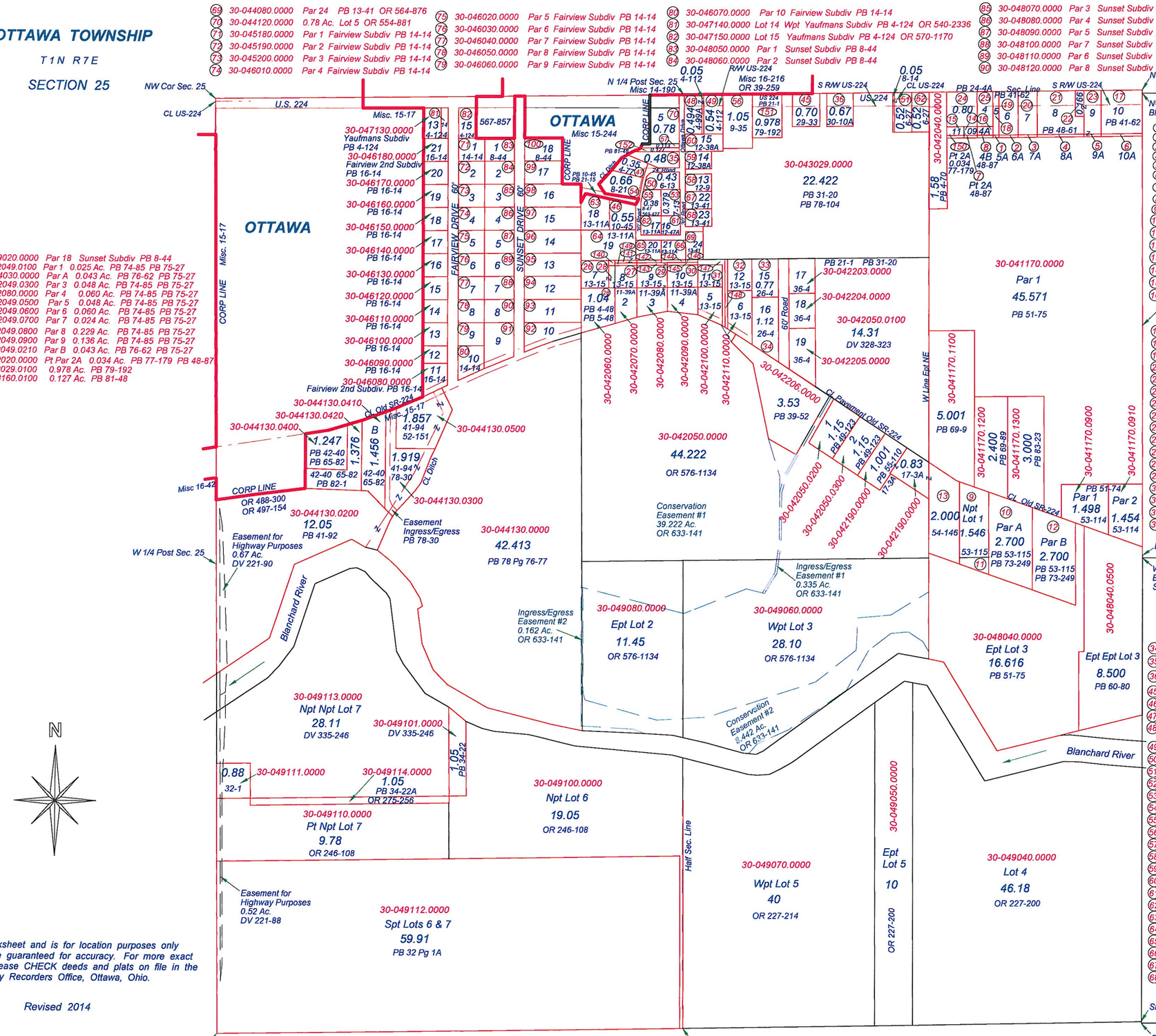

This is a worksheet and is for location purposes only and cannot be guaranteed for accuracy. For more exact information, please CHECK deeds and plats on file in the Putnam County Recorders Office, Ottawa, Ohio.

Revised 2014

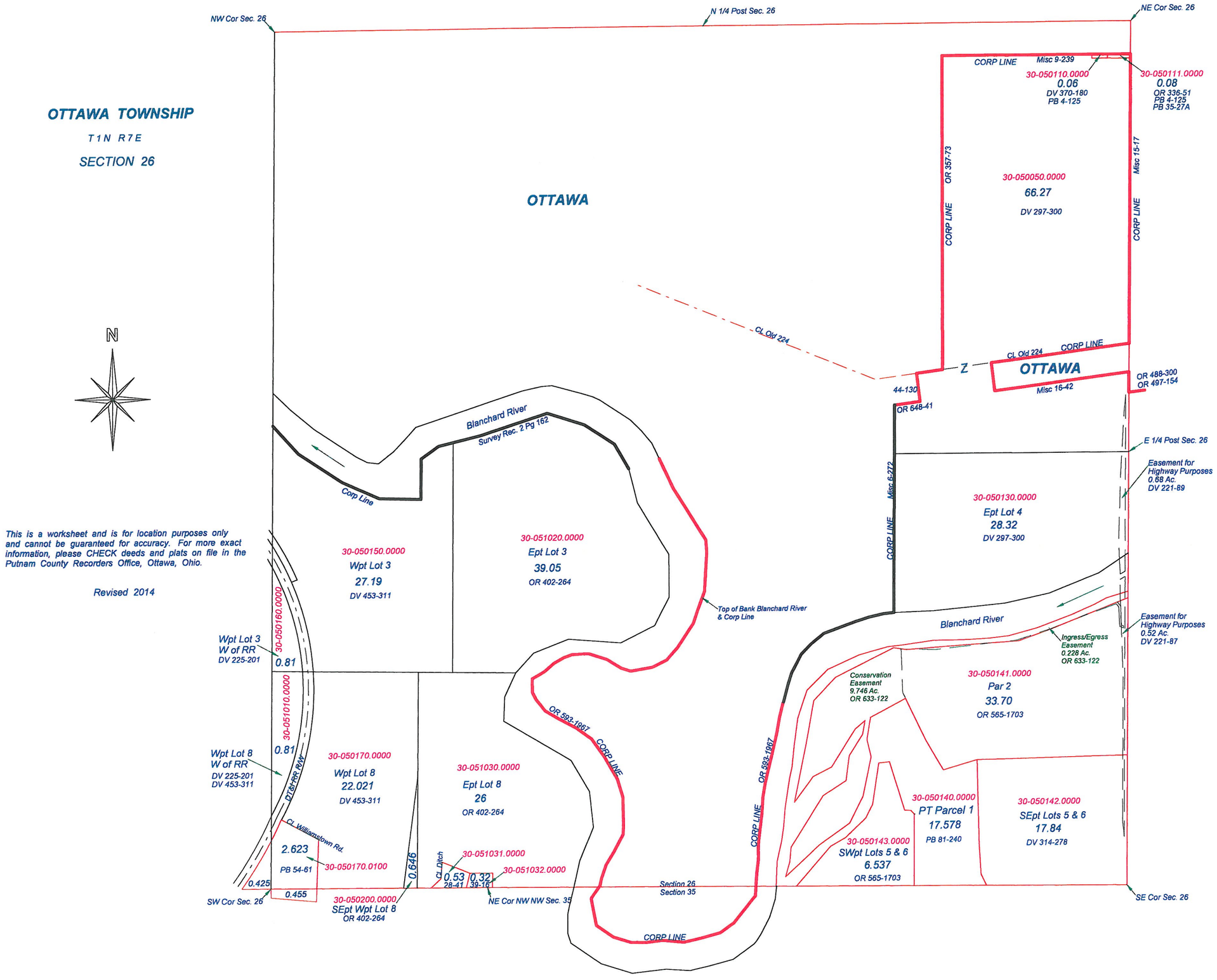
OTTAWA TOWNSHIP
T1N R7E
SECTION 26
N
This is a worksheet and is for location purposes only and cannot be guaranteed for accuracy. For more exact information, please CHECK deeds and plats on file in the Putnam County Recorders Office, Ottawa, Ohio.
Revised 2014
NW Cor Sec. 26
N 1/4 Post Sec. 26
NE Cor Sec. 26
OTTAWA
CORP LINE
Misc 9-239
30-050110.0000
0.06
DV 370-180
PB 4-125
30-050111.0000
0.08
OR 336-51
PB 4-125
PB 35-27A
OR 357-73
Misc 15-17
30-050050.0000
66.27
DV 297-300
CL Old 224
CL Old 224
CORP LINE
OTTAWA
Misc 16-42
OR 488-300
OR 497-154
44-130
OR 648-41
E 1/4 Post Sec. 26
Easement for Highway Purposes
0.68 Ac.
DV 221-89
Misc 6-272
30-050130.0000
Ept Lot 4
28.32
DV 297-300
Blanchard River
Survey Rec. 2 Pg 162
Corp Line
30-050150.0000
Wpt Lot 3
27.19
DV 453-311
30-051020.0000
Ept Lot 3
39.05
OR 402-264
Top of Bank Blanchard River & Corp Line
Blanchard River
Ingress/Egress Easement
0.228 Ac.
OR 633-122
Easement for Highway Purposes
0.52 Ac.
DV 221-87
Wpt Lot 3
W of RR
DV 225-201
30-050160.0000
0.81
30-051010.0000
0.81
Conservation Easement
9.746 Ac.
OR 633-122
30-050141.0000
Par 2
33.70
OR 565-1703
OR 593-1967
CORP LINE
OR 593-1967
Wpt Lot 8
W of RR
DV 225-201
DV 453-311
DT&I RR R/W
30-050170.0000
Wpt Lot 8
22.021
DV 453-311
30-051030.0000
Ept Lot 8
26
OR 402-264
CL Williamstown Rd.
2.623
PB 54-61
30-050170.0100
0.425
0.455
SW Cor Sec. 26
0.646
30-050200.0000
SEpt Wpt Lot 8
OR 402-264
CL Ditch
30-051031.0000
0.53
28-41
0.32
39-16
30-051032.0000
NE Cor NW NW Sec. 35
Section 26
Section 35
CORP LINE
CORP LINE
30-050140.0000
PT Parcel 1
17.578
PB 81-240
30-050142.0000
SEpt Lots 5 & 6
17.84
DV 314-278
30-050143.0000
SWpt Lots 5 & 6
6.537
OR 565-1703
SE Cor Sec. 26

OTTAWA TOWNSHIP

T1N R7E

SECTION 27

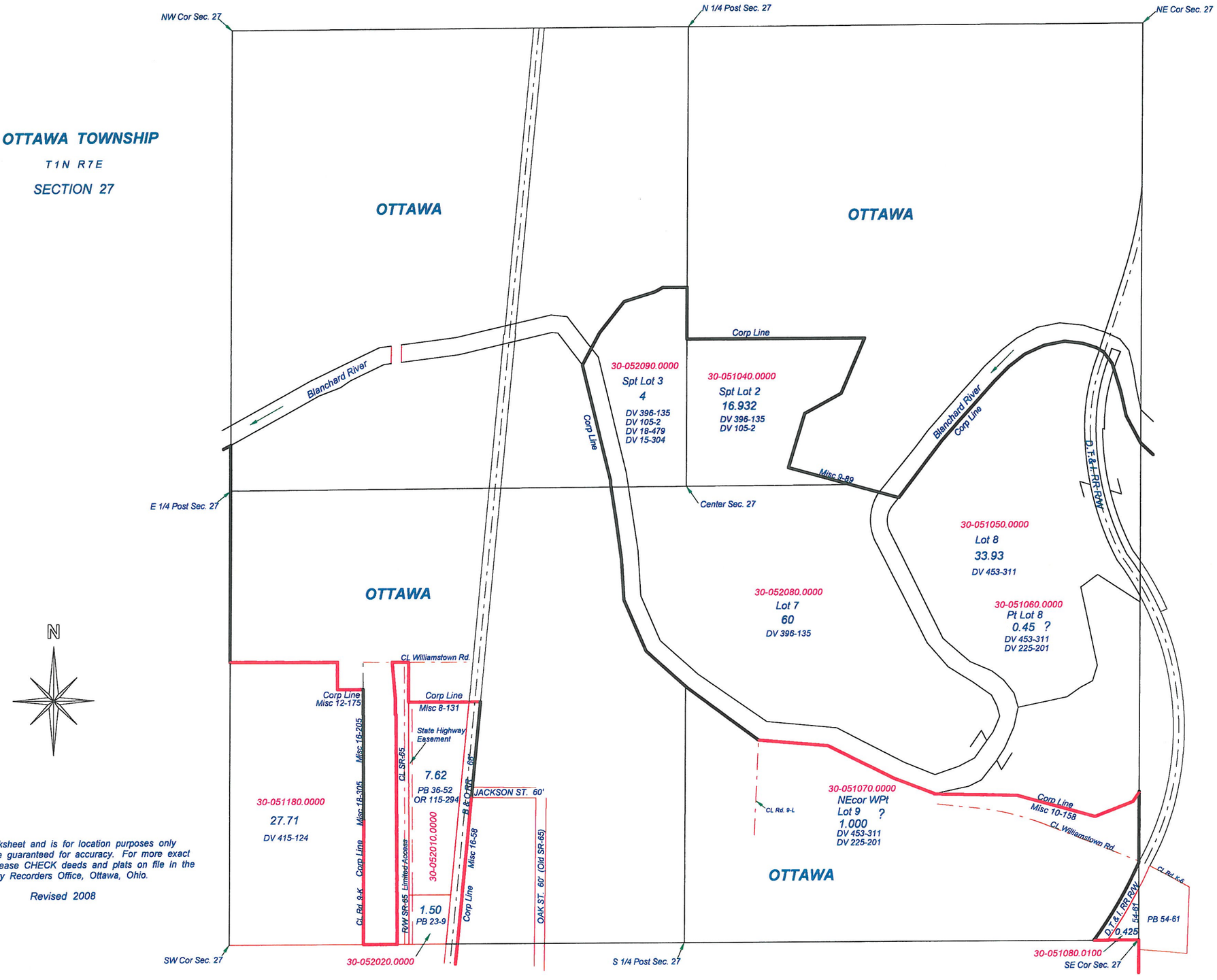

This is a worksheet and is for location purposes only and cannot be guaranteed for accuracy. For more exact information, please CHECK deeds and plats on file in the Putnam County Recorders Office, Ottawa, Ohio.

Revised 2008

OTTAWA TOWNSHIP

T1N R7E

SECTION 28

1. 30-052150.0000 0.45 Ac. OR 161-55
2. 30-052150.0000 0.22 Ac. PB 7-35
3. 30-053040.0000 0.70 Ac. PB 7-37 OR 578-501
4. 30-053050.0000 0.677 Ac. PB 63-107 OR 279-71 OR 279-73
5. 30-053060.0000 0.629 Ac. PB 7-37 OR 578-501
6. 30-053150.0000 0.63 Ac. OR 163-92
7. 30-053164.0000 0.81 Ac. Par 13 PB 31-11
8. 30-053180.0000 0.54 Ac. Par 2 PB 13-36A
9. 30-053190.0000 Par 3 PB 14-7
10. 30-053200.0000 Par 4 PB 14-7
11. 30-054050.0000 Par 9 PB 23-28

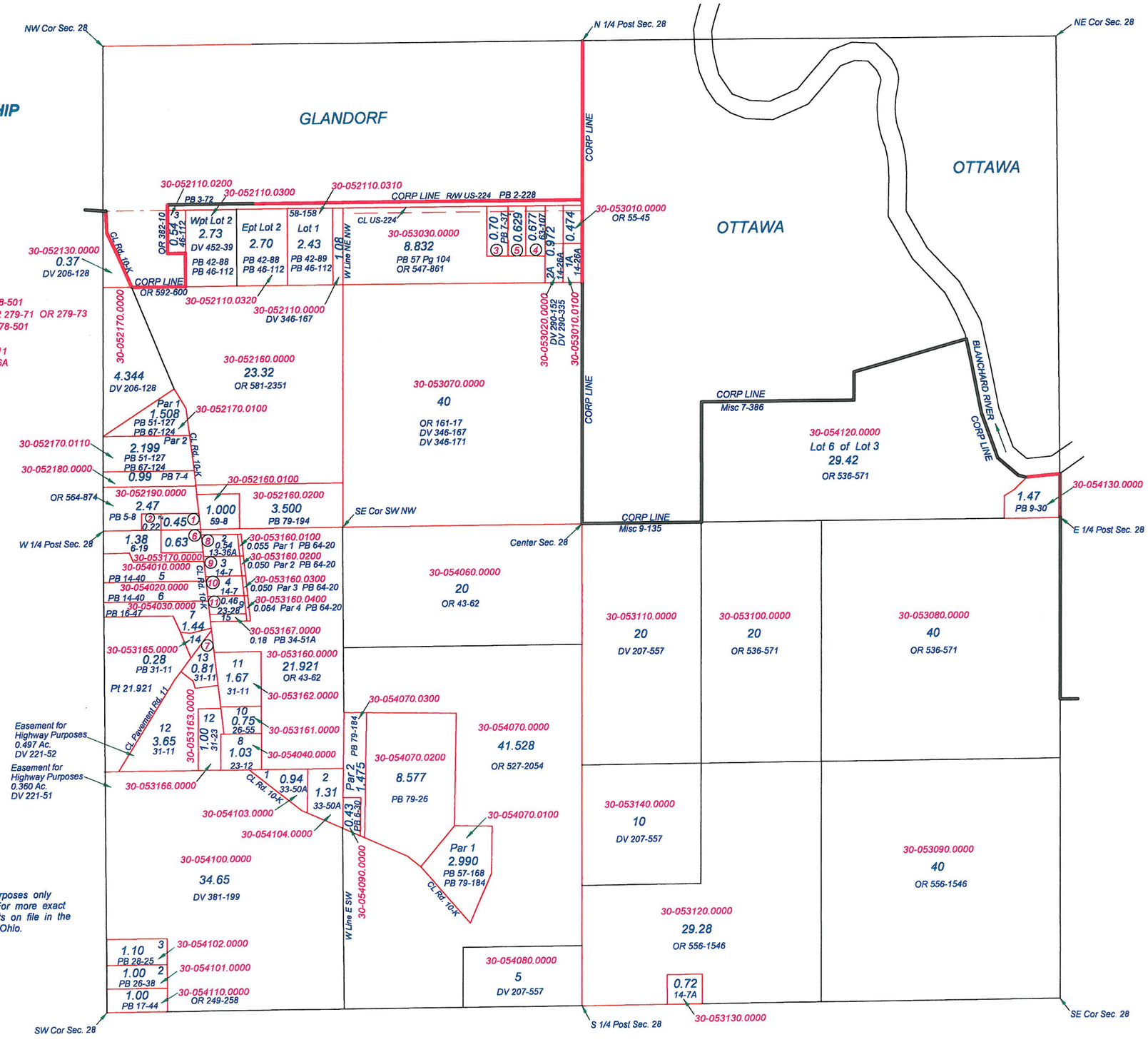

This is a worksheet and is for location purposes only and cannot be guaranteed for accuracy. For more exact information, please CHECK deeds and plats on file in the Putnam County Recorders Office, Ottawa, Ohio.

Revised 2012

OTTAWA TOWNSHIP

T1N R7E

SECTION 29

1. 30-055040.0000 0.138 Ac. OR 160-156
2. 30-055060.0100 1.000 Ac. PB 41-171
3. 30-056050.0000 0.097 Ac. OR 554-2078
4. 30-054180.0100 0.243 Ac. PB 80-103

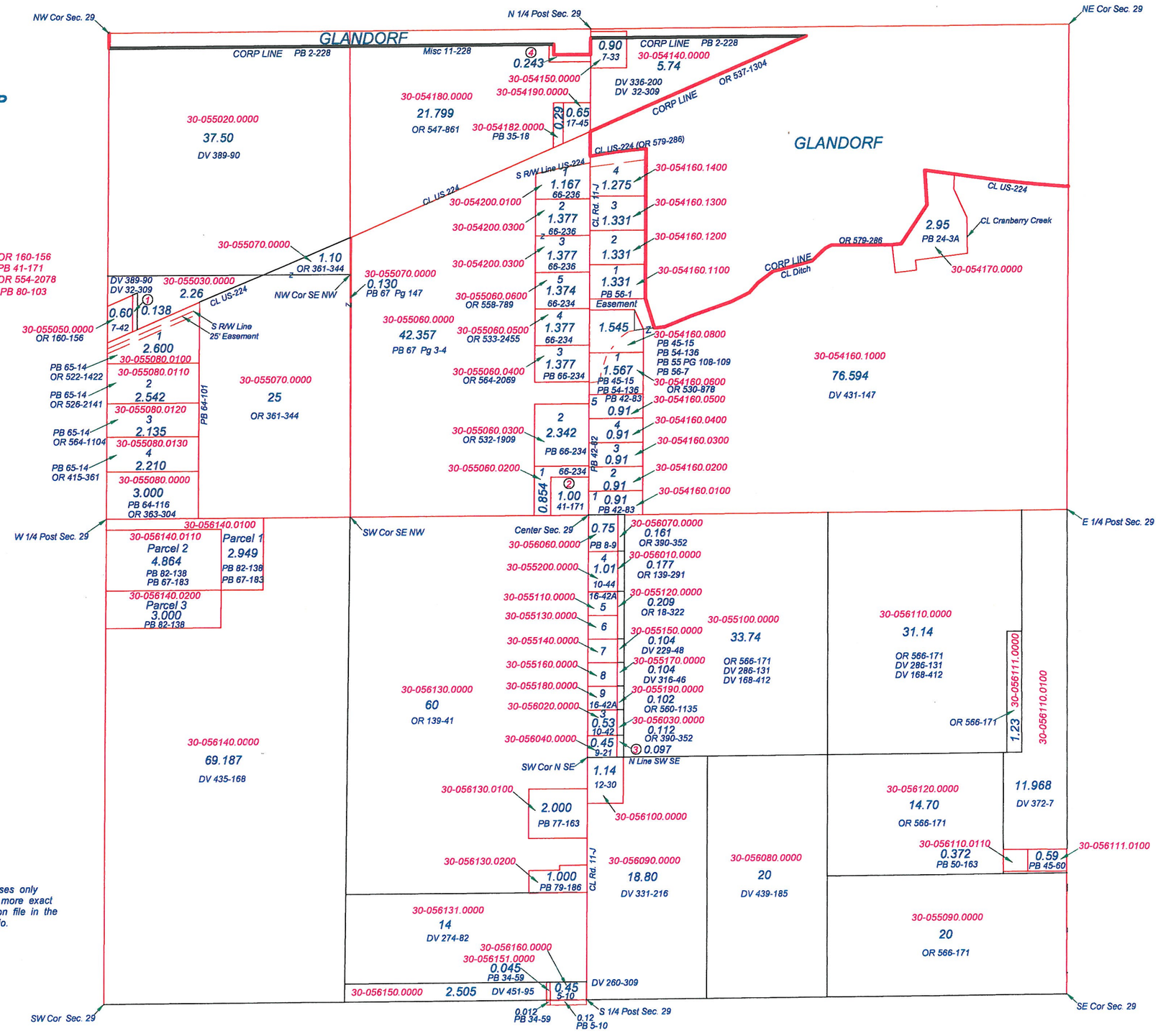

This is a worksheet and is for location purposes only and cannot be guaranteed for accuracy. For more exact information, please CHECK deeds and plats on file in the Putnam County Recorders Office, Ottawa, Ohio.

Revised 2014

OTTAWA TOWNSHIP

T1N R7E

SECTION 30

1. 30-057120.0000 Par 5 1.25 Ac. PB 66-46
2. 30-057140.0000 0.37 Ac. PB 9-20 OR 560-1528
3. 30-057170.0000 Par 1A 0.24 Ac. PB 17-18
4. 30-058080.0000 Par 2 1.00 Ac. PB 25-10A
5. Easement for Highway Purposes EV 6-277 0.037 Ac.
6. Easement for Highway Purposes EV 6-279 0.038 Ac.

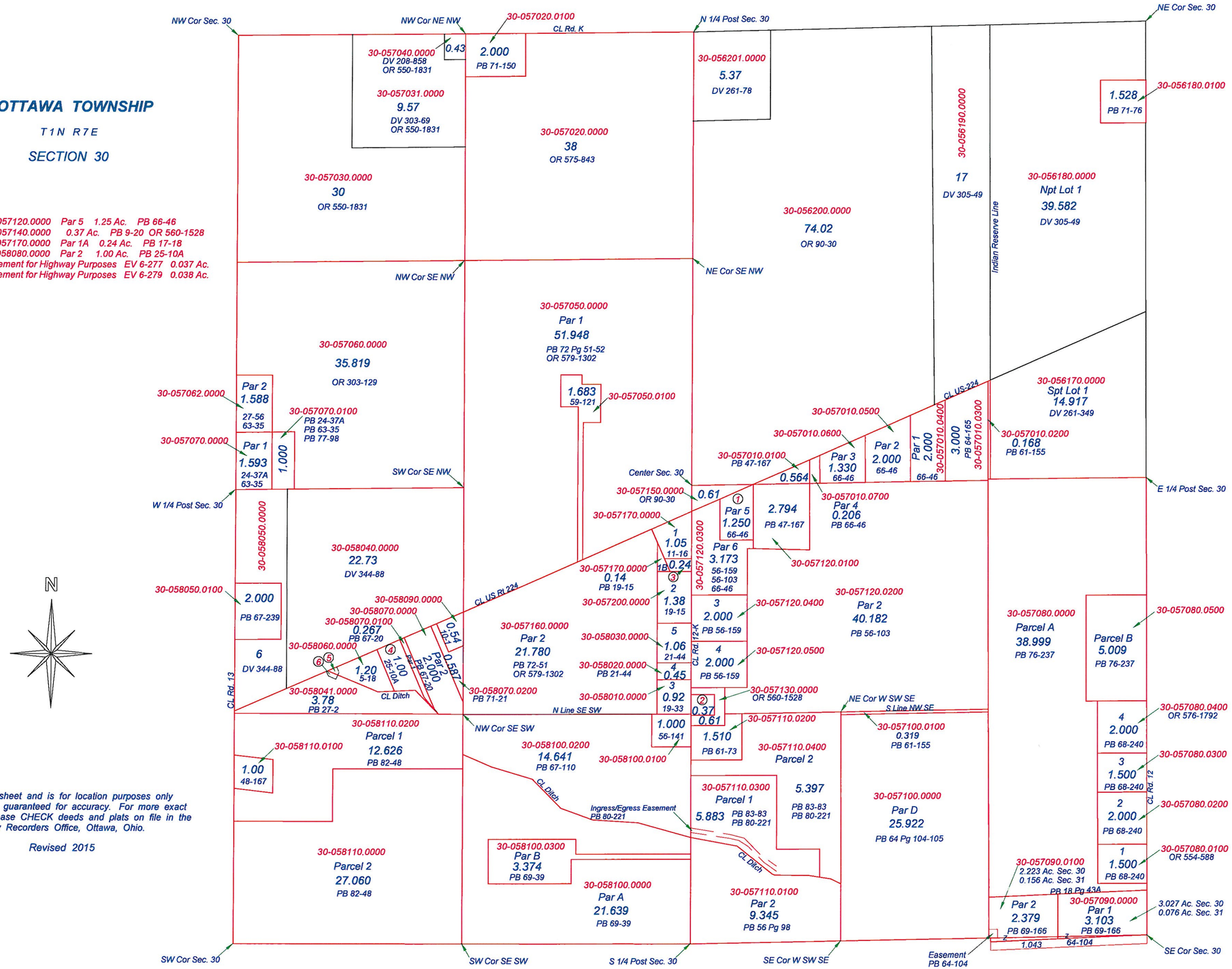

This is a worksheet and is for location purposes only and cannot be guaranteed for accuracy. For more exact information, please CHECK deeds and plats on file in the Putnam County Recorders Office, Ottawa, Ohio.

Revised 2015

OTTAWA TOWNSHIP

T1N R7E

SECTION 31

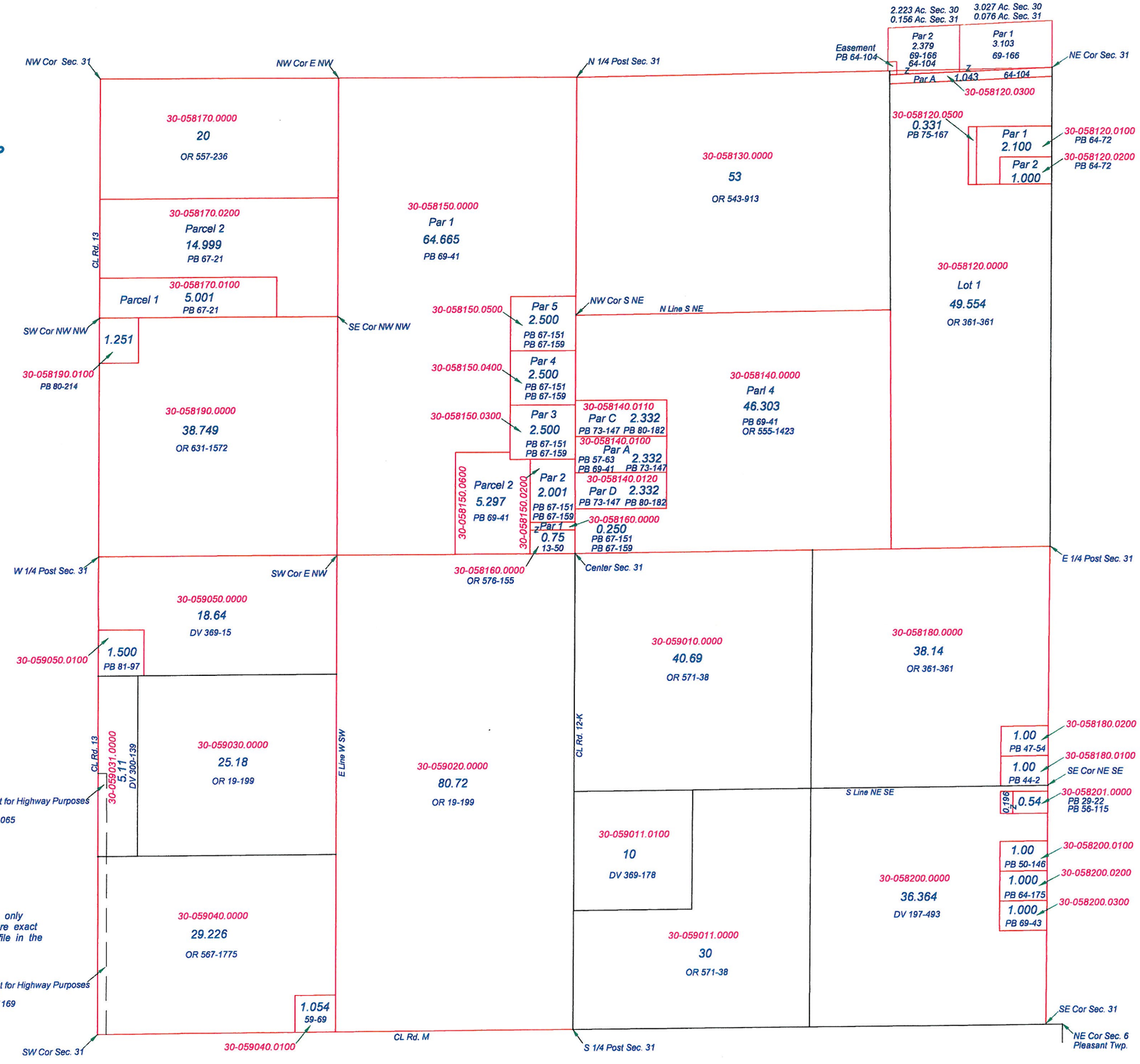

This is a worksheet and is for location purposes only and cannot be guaranteed for accuracy. For more exact information, please CHECK deeds and plats on file in the Putnam County Recorders Office, Ottawa, Ohio.

Revised 2014

OTTAWA TOWNSHIP

T1N R7E

SECTION 32

① 30-060070.0000 Par 3 1.02 Ac. PB 24-42 DV 255-224
② 30-060080.0000 Par 4 1.00 Ac. PB 24-42 DV 255-224

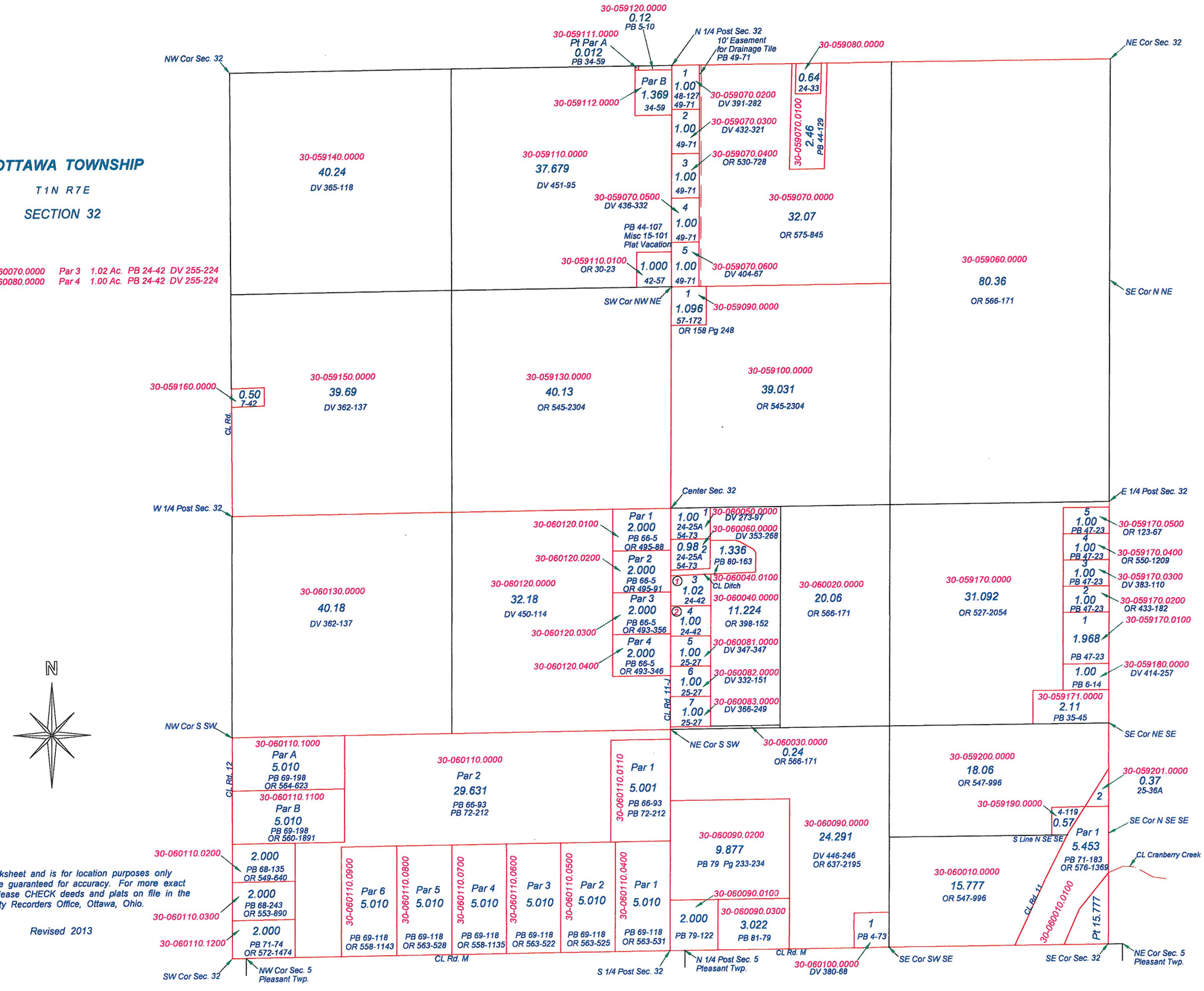

This is a worksheet and is for location purposes only and cannot be guaranteed for accuracy. For more exact information, please CHECK deeds and plats on file in the Putnam County Recorders Office, Ottawa, Ohio.

Revised 2013

OTTAWA TOWNSHIP

T1N R7E

SECTION 33

1. 30-060170.0000 0.97 Ac. DV 273-166
2. 30-060170.0100 0.16 Ac. PB 41-173 OR 556-1166
3. 30-060180.0200 1.196 Ac. PB 46-70
4. 30-061130.0000 Par 4 PB 11-36A DV 318-206
5. 30-061140.0000 Par 5 PB 11-36A DV 307-210
6. 30-061150.0000 Par 6 PB 11-36A OR 572-488
7. 30-061160.0000 Par 7 PB 11-36A DV 277-182

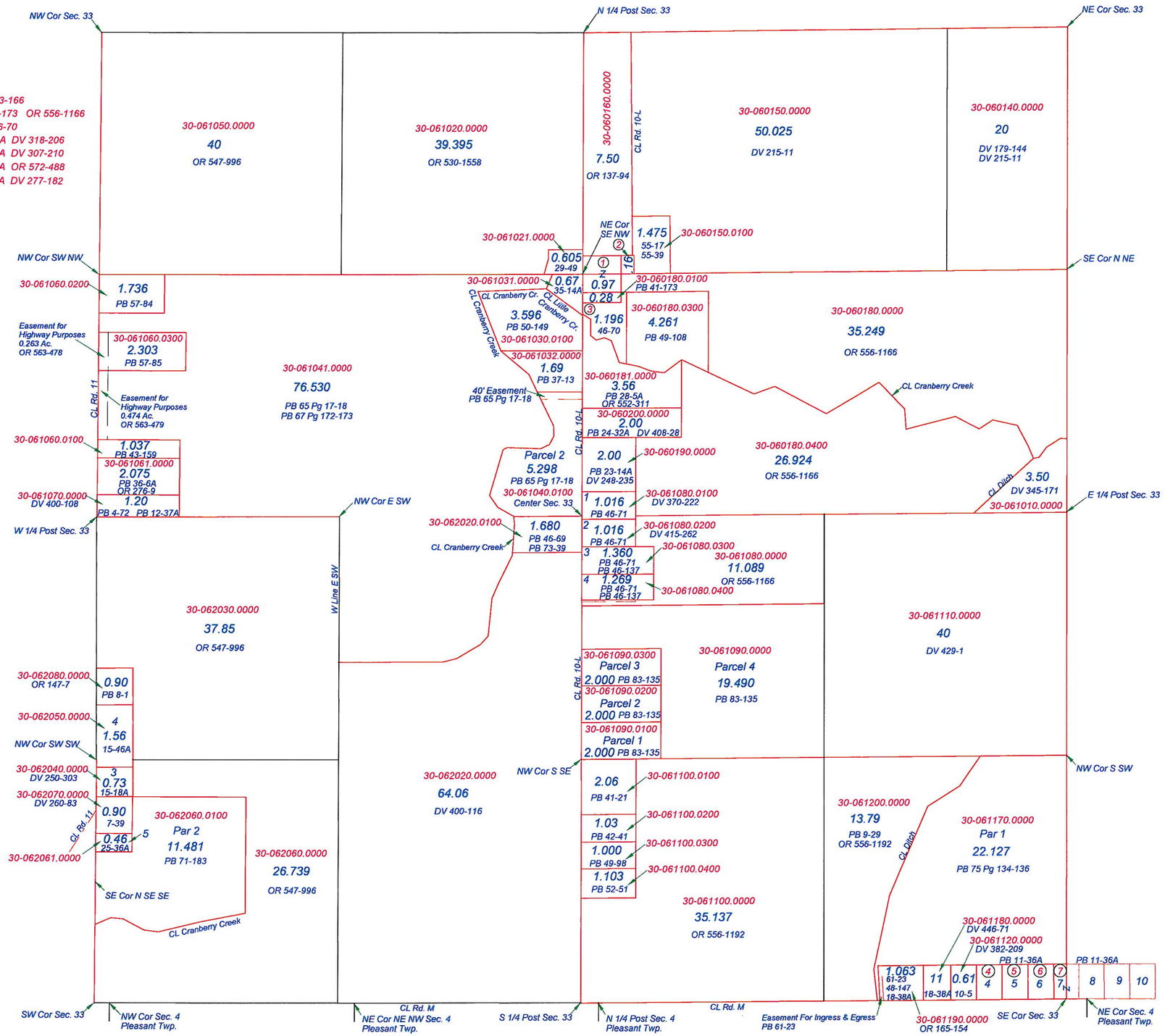

OTTAWA TOWNSHIP

T1N R7E

SECTION 34

1. 30-064171.0000 1.084 Ac. DV 395-221 PB 26-59A
2. 30-064172.0000 0.751 Ac. DV 403-331 PB 26-59A
3. 30-064173.0000 0.895 Ac. DV 342-150 PB 26-59A
4. 30-064180.0000 1 Ac. OR 538-2477
5. 30-061160.0000 Par 7 E 1/2 PB 11-36A
6. 30-065020.0000 Par 8 PB 11-36A
7. 30-065030.0000 Par 9 PB 11-36A
8. 30-065040.0000 Par 10 PB 11-36A
9. 30-065070.0000 0.70 Ac. PB 6-35 OR 524-1780

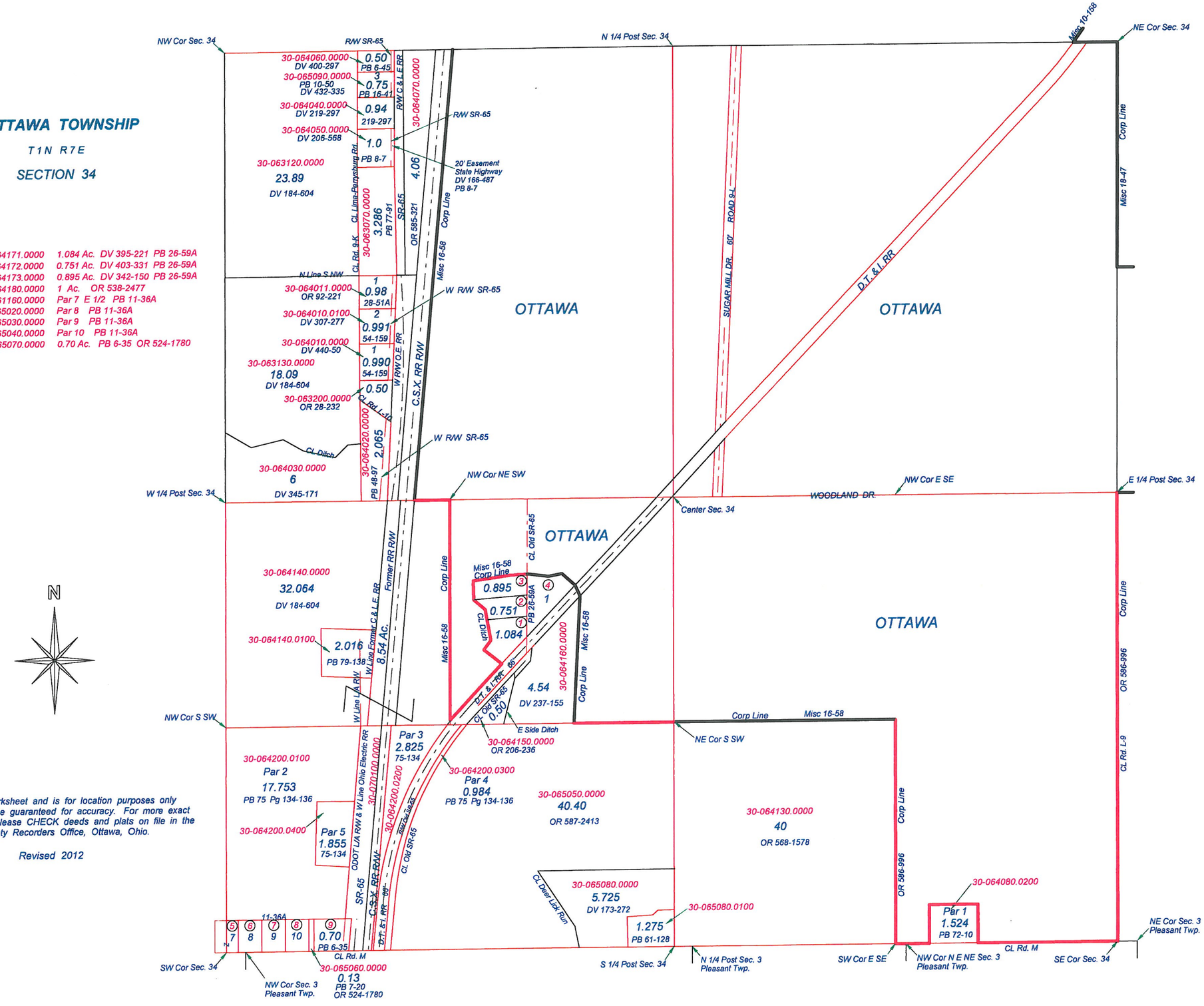

This is a worksheet and is for location purposes only and cannot be guaranteed for accuracy. For more exact information, please CHECK deeds and plats on file in the Putnam County Recorders Office, Ottawa, Ohio.

Revised 2012

OTTAWA TOWNSHIP

T1N R7E

SECTION 35

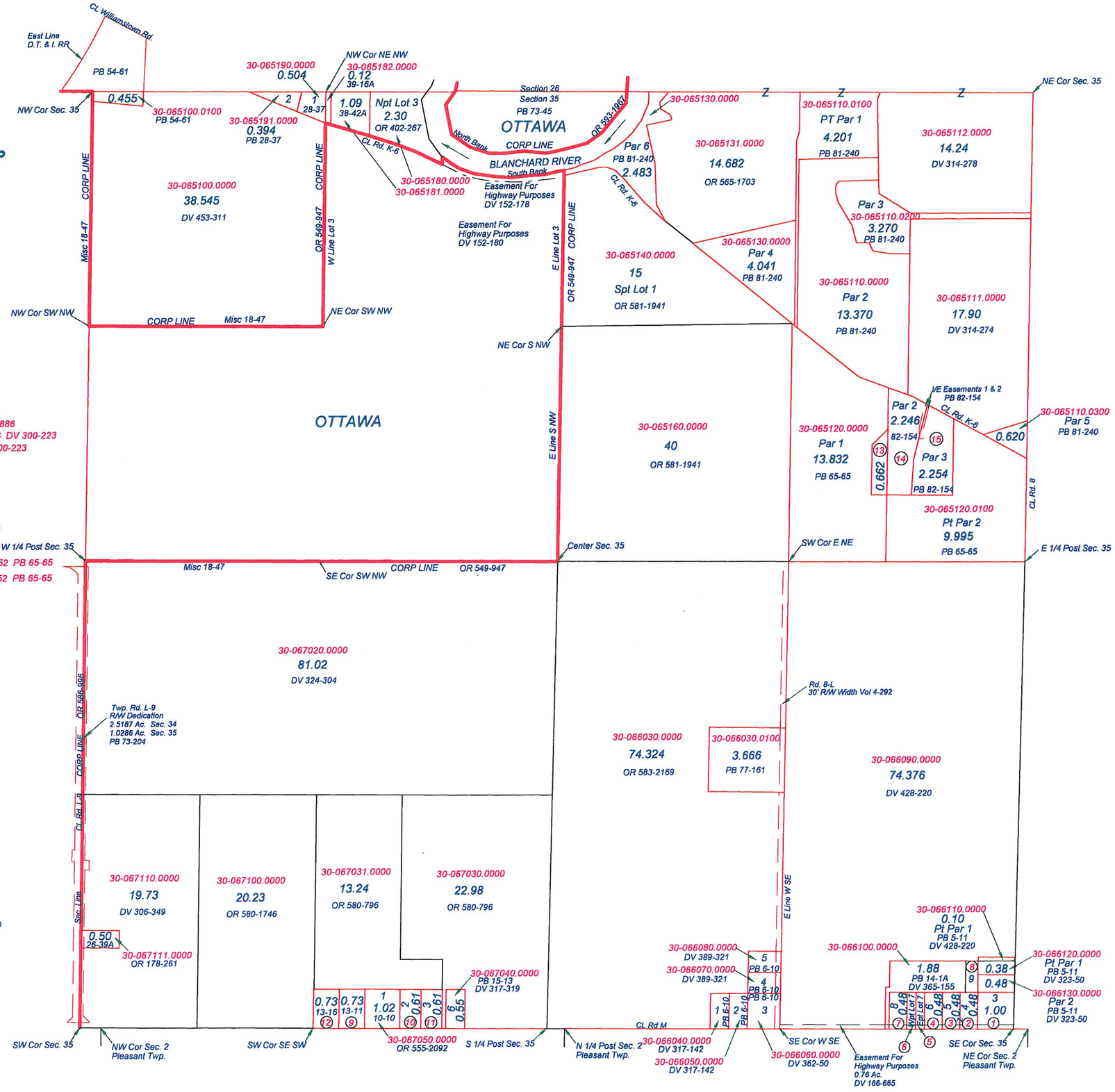

1. 30-066140.0000 1.00 Ac. Par 3 PB 5-11 OR 13-41
2. 30-066150.0000 0.48 Ac. Par 4 PB 5-11 DV 446-345
3. 30-066150.0000 0.48 Ac. Par 5 PB 5-11 DV 446-345
4. 30-066170.0000 0.48 Ac. Par 6 PB 5-11 DV 213-886
5. 30-066180.0000 0.24 Ac. E 1/2 Par 7 PB 5-11 DV 213-886
6. 30-066190.0000 0.24 Ac. W 1/2 Par 7 PB 5-11 PB 7-16 DV 300-223
7. 30-066200.0000 0.48 Ac. Par 8 PB 5-11 PB 7-16 DV 300-223
8. 30-067010.0000 0.28 Ac. Par 9 PB 14-1A DV 323-50
9. 30-067060.0000 0.73 Ac. PB 13-11 DV 439-35
10. 30-067070.0000 0.61 Ac. PB 12-21A OR 49-72
11. 30-067080.0000 0.61 Ac. PB 12-34A DV 217-984
12. 30-067090.0000 0.73 Ac. PB 13-16 DV 267-237
13. 30-065120.0200 0.662 Ac. Par 1 PB 82-154 PB 65-65
14. 30-065120.0120 2.246 Ac. Par 2 PB 82-154 PB 68-152 PB 65-65
15. 30-065120.0110 2.254 Ac. Par 3 PB 82-154 PB 68-152 PB 65-65

N

This is a worksheet and is for location purposes only and cannot be guaranteed for accuracy. For more exact information, please CHECK deeds and plats on file in the Putnam County Recorders Office, Ottawa, Ohio.

Revised 2014

OTTAWA TOWNSHIP

T 1 N R 7 E

SECTION 36

1. 30-067200.0500 Lot 5 0.6026 Ac. PB 40-31A DV 415-285
2. 30-067200.0510 Lot 5A 0.16 Ac. PB 43-35 DV 415-285
3. 30-067200.0600 Lot 6 0.7059 Ac. PB 40-31A OR 154-286
4. 30-067200.0610 Lot 6A 0.18 Ac. PB 44-63 OR 154-286
5. 30-067200.0400 Lot 3A 0.30 Ac. PB 48-171 OR 334-285
6. 30-068080.0000 0.50 Ac. DV 288-325 PB 20-59
7. 30-068081.0000 0.53 Ac. DV 360-309 PB 20-59

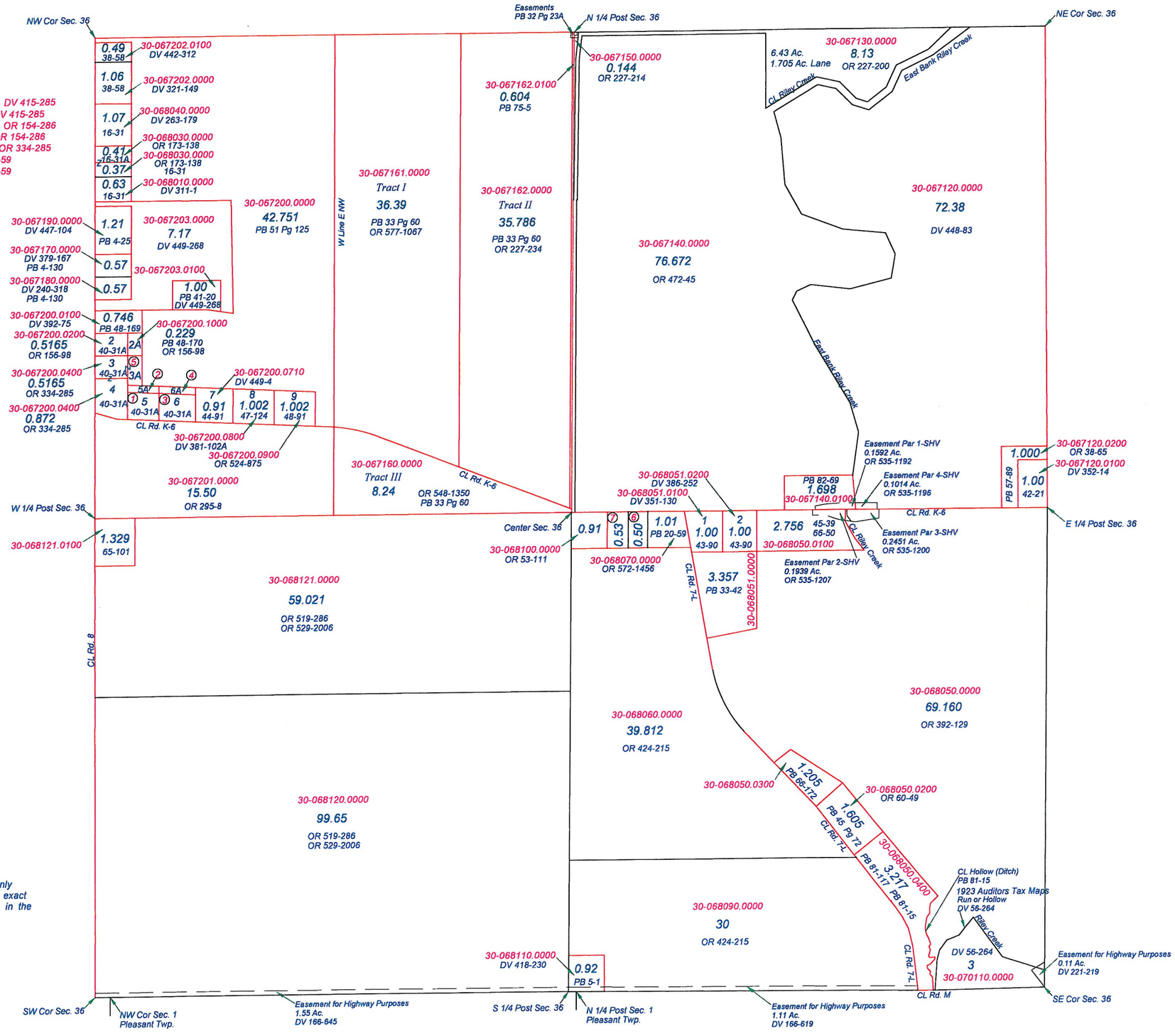

This is a worksheet and is for location purposes only and cannot be guaranteed for accuracy. For more exact information, please CHECK deeds and plats on file in the Putnam County Recorders Office, Ottawa, Ohio.

Revised 2014